

LAMPIRAN I  
PERATURAN PRESIDEN REPUBLIK INDONESIA  
NOMOR 32 TAHUN 2015  
TENTANG RENCANA TATA RUANG KAWASAN PERBATASAN NEGARA  
DI PAPUA

**PETA RENCANA STRUKTUR RUANG  
KAWASAN PERBATASAN NEGARA DI PAPUA**

**RENCANA STRUKTUR RUANG KAWASAN PERBATASAN NEGARA DI PROVINSI PAPUA**

**KETERANGAN GAMBAR**

SKALA 1 : 100.000



**ADMINISTRASI**

- Ibu Kota Provinsi
- Ibukota Kabupaten/Kota
- Ibukota Kecamatan
- Batas Negara
- Batas Negara, Perlu Kesepakatan
- Batas Kabupaten/Kota
- Batas Kecamatan
- BLEK
- BLT
- ZEE
- ZEE
- ZEE
- Garis Pantai
- Sungai
- Danau

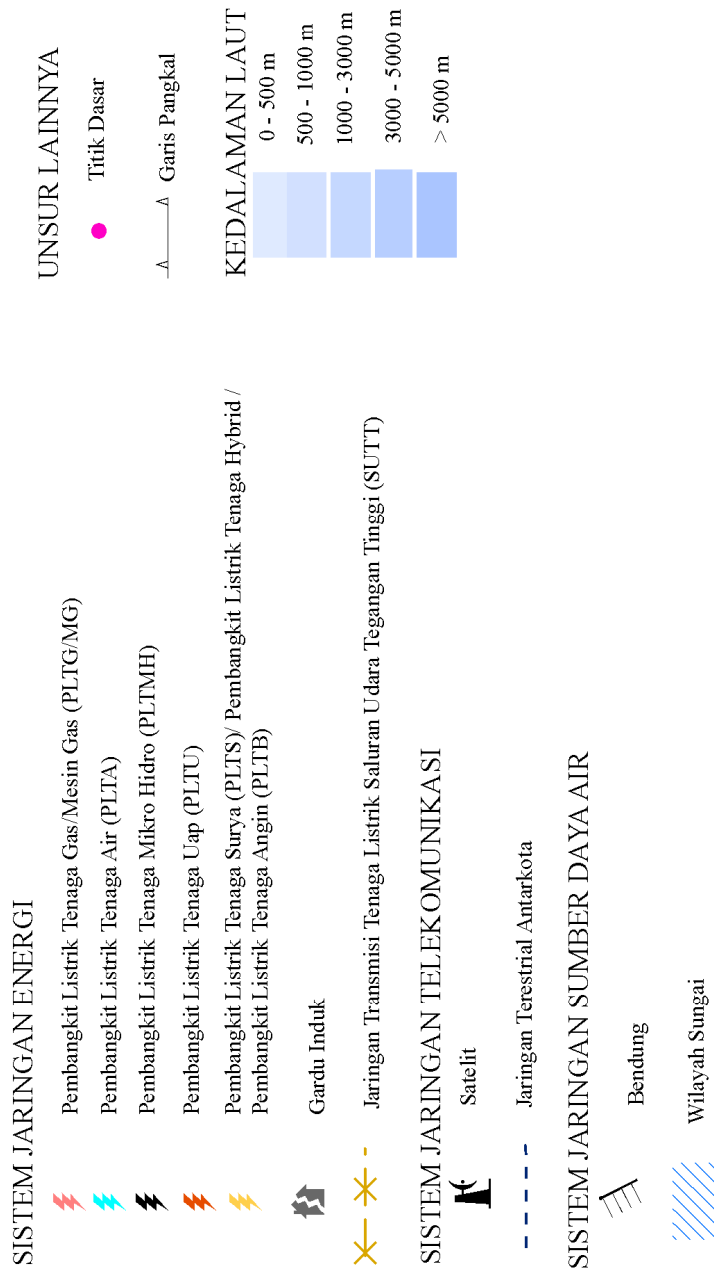
**SISTEM PERKOTAAN NASIONAL**

- Pusat Pelayanan Utama
- Pusat Pelayanan Penyangga
- Pusat Pelayanan Pintu Gerbang
- Bandar Udara Pengumpul Skala Pelayanan Tersier
- Bandar Udara Pengumpan

**SISTEM JARINGAN TRANSPORTASI**

- Pelabuhan Utama
- Pelabuhan Pengumpul
- Pelabuhan Pengumpan
- LANAL
- POSAL
- LANTAMAL
- Pangkalan Pendaratan Ikan (PPI)
- Pelabuhan Perikanan Pantat (PPP)
- Pelabuhan Perikanan Samudra (PPS)
- Bandar Udara Pengumpul Skala Pelayanan Sekunder
- Terminal Tipe A
- Terminal Tipe B
- Terminal Barang
- Jaringan Jalan Arteri Primer
- Jaringan Jalan Kolektor Primer
- Jaringan Jalan Strategis Nasional
- Lintas Penyeberangan Dalamkabupaten
- Lintas Penyeberangan Antar Pulau Kecil/dalam Provinsi
- Lintas Penyeberangan AntarKabupaten
- Lintas Penyeberangan Antarpropinsi

**RENCANA STRUKTUR RUANG KAWASAN PERBATASAN NEGARA DI PROVINSI PAPUA  
KETERANGAN GAMBAR**



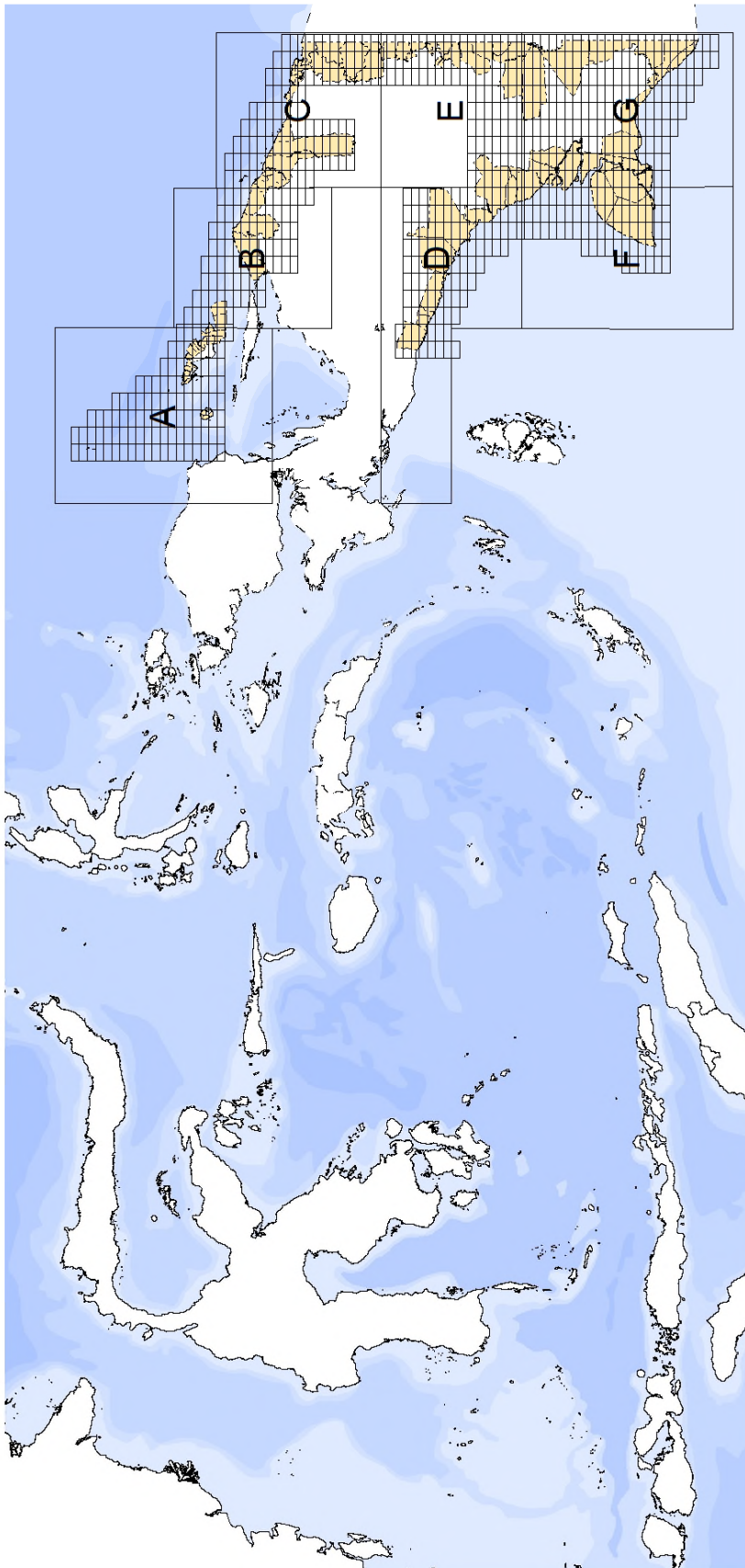
**RENCANA STRUKTUR RUANG KAWASAN PERBATASAN NEGARA DI PROVINSI PAPUA****SUMBER PETA:**

- Peta Dasar Rupabumi Indonesia Skala 1:50.000, Badan Informasi Geospasial (BIG), Tahun 2010.
- Peta Batas Negara Kesatuan Republik Indonesia, BIG, Tahun 2014.
- Peta Batimetri Skala 1 : 1.000.000, Dinas Hidro-Oseanografi, TNI-AL, Tahun 2006.
- Peta Jalan Berdasarkan Keputusan Menteri Pekerjaan Umum no. 631/kpts/M/2009 Provinsi Papua
- Peta Jaringan Penyeberangan Berdasarkan Cetak Biru Penyeberangan, Tahun 2010.

**KETERANGAN PETA :**

- Peta ini bukan merupakan referensi resmi mengenai garis-garis batas administrasi.
- Peta batas Internasional mengacu pada peta batas NKRI BIG Tahun 2014.
- Peta Rencana Struktur Ruang kawasan perbatasan ini digambarkan dengan tingkat ketelitian skala 1 : 50000, yang disajikan dalam skala peta 1 : 100000 untuk wilayah darat dan 1 : 250000 untuk wilayah laut diatas 12 mil laut

INDEKS PETA



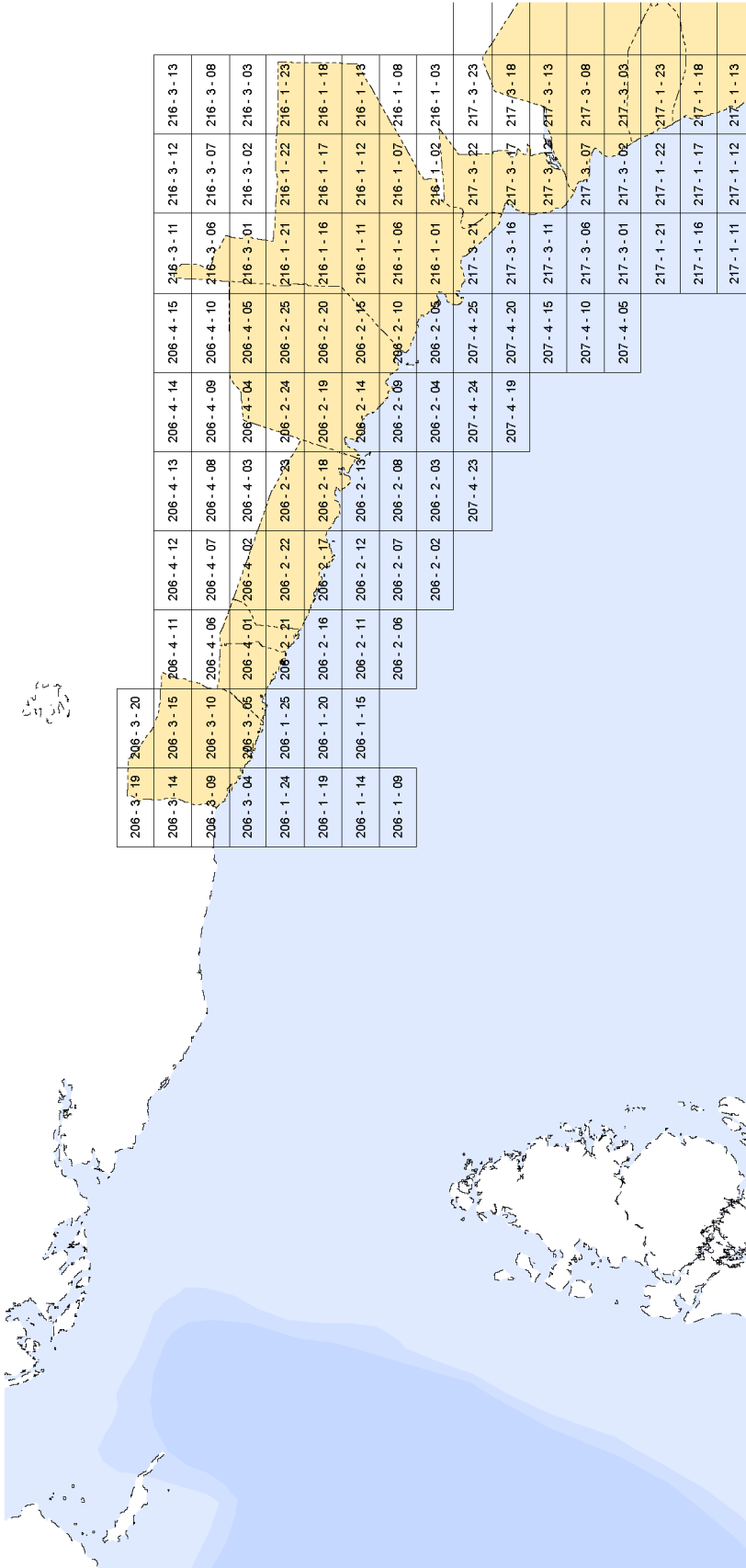








INDEKS PETA - D

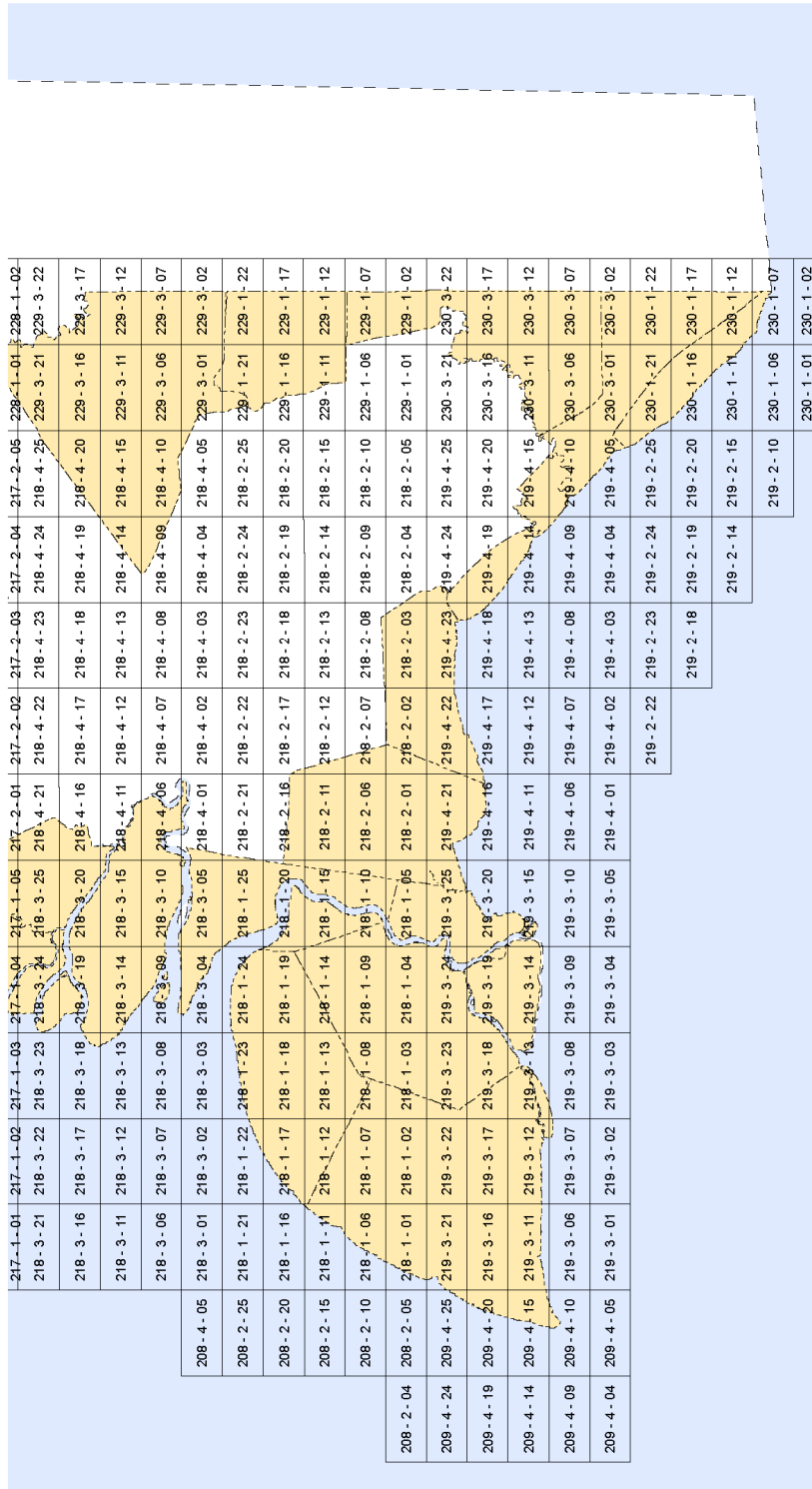




INDEKS PETA - F

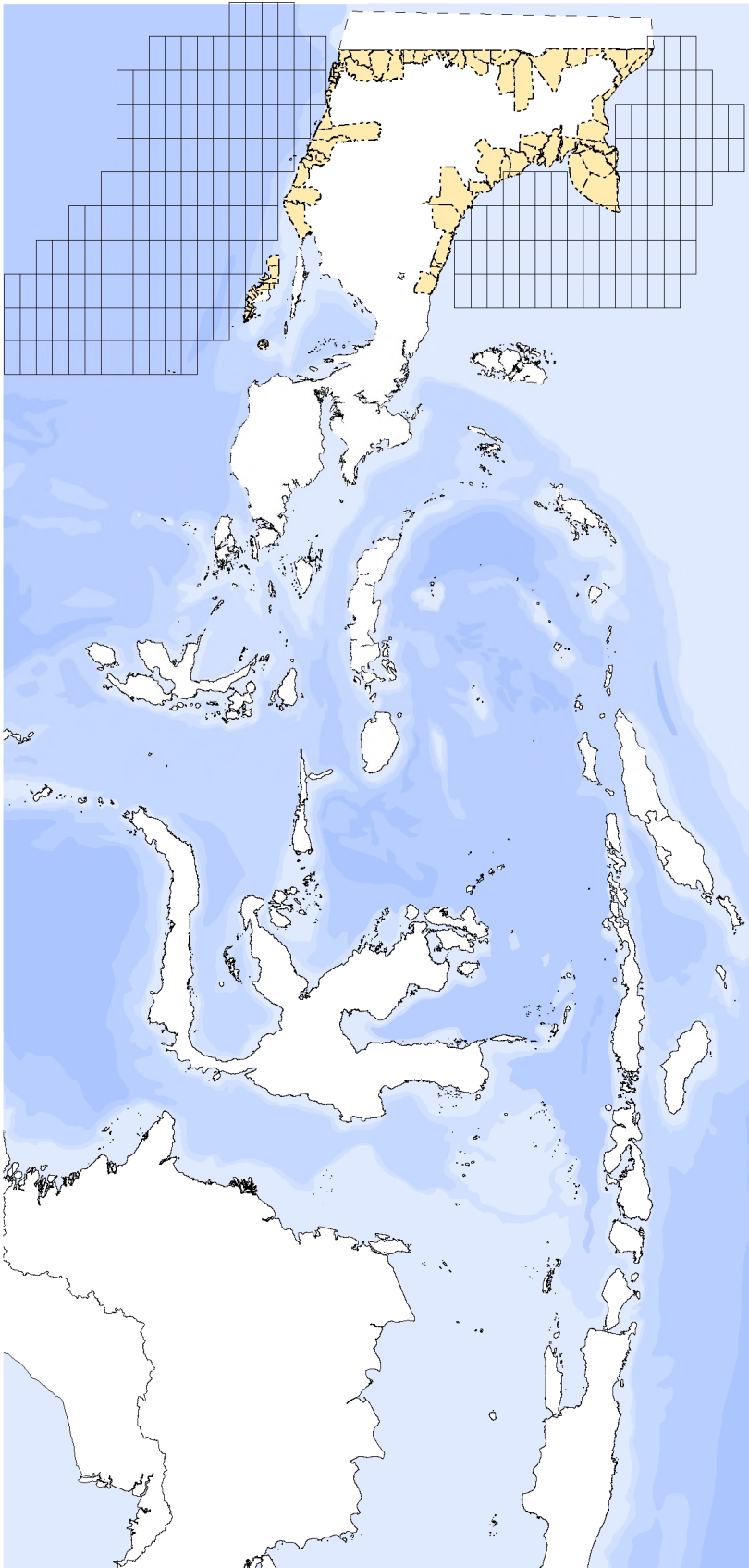
208-2-04	208-2-05	209-4-24	209-4-19	209-4-14	209-4-08	209-4-04	217-1-02	217-1-03	217-1-04	217-1-05	217-2-01	217-2-02	217-2-03	217-2-04
							218-3-21	218-3-23	218-3-24	218-3-25	218-4-21	218-4-22	218-4-23	218-4-24
							218-3-16	218-3-18	218-3-19	218-3-20	218-4-16	218-4-17	218-4-18	218-4-19
							218-3-11	218-3-12	218-3-13	218-3-14	218-3-15	218-4-11	218-4-12	218-4-13
							218-3-06	218-3-08	218-3-09	218-3-10	218-4-06	218-4-07	218-4-08	218-4-09
208-4-05	208-4-05	208-2-25	208-3-01	208-3-02	208-3-03	208-3-04	218-3-07	218-3-08	218-3-09	218-3-10	218-4-01	218-4-02	218-4-03	218-4-04
			218-1-21	218-1-22	218-1-23	218-1-24	218-1-25	218-1-25	218-2-21	218-2-21	218-2-21	218-2-22	218-2-23	218-2-24
			218-1-16	218-1-17	218-1-18	218-1-19	218-1-20	218-1-20	218-2-16	218-2-16	218-2-17	218-2-18	218-2-19	
			218-1-11	218-1-12	218-1-13	218-1-14	218-1-15	218-1-15	218-2-11	218-2-11	218-2-12	218-2-13	218-2-14	
			218-1-06	218-1-07	218-1-08	218-1-09	218-1-10	218-1-10	218-2-06	218-2-06	218-2-07	218-2-08	218-2-09	
			218-1-01	218-1-02	218-1-03	218-1-04	218-1-05	218-1-05	218-2-01	218-2-01	218-2-02	218-2-03	218-2-04	
			219-3-21	219-3-22	219-3-23	219-3-24	219-3-25	219-3-25	219-4-21	219-4-21	219-4-22	219-4-23	219-4-24	
			219-3-16	219-3-17	219-3-18	219-3-19	219-3-20	219-3-20	219-4-16	219-4-16	219-4-17	219-4-18	219-4-19	
			219-3-11	219-3-12	219-3-13	219-3-14	219-3-15	219-3-15	219-4-11	219-4-11	219-4-12	219-4-13	219-4-14	
			219-3-06	219-3-07	219-3-08	219-3-09	219-3-10	219-3-10	219-4-06	219-4-06	219-4-07	219-4-08	219-4-09	
			219-3-01	219-3-02	219-3-03	219-3-04	219-3-05	219-3-05	219-4-01	219-4-01	219-4-02	219-4-03	219-4-04	
											219-2-22	219-2-23	219-2-24	
													219-2-18	219-2-19
														219-2-14

INDEKS PETA - G



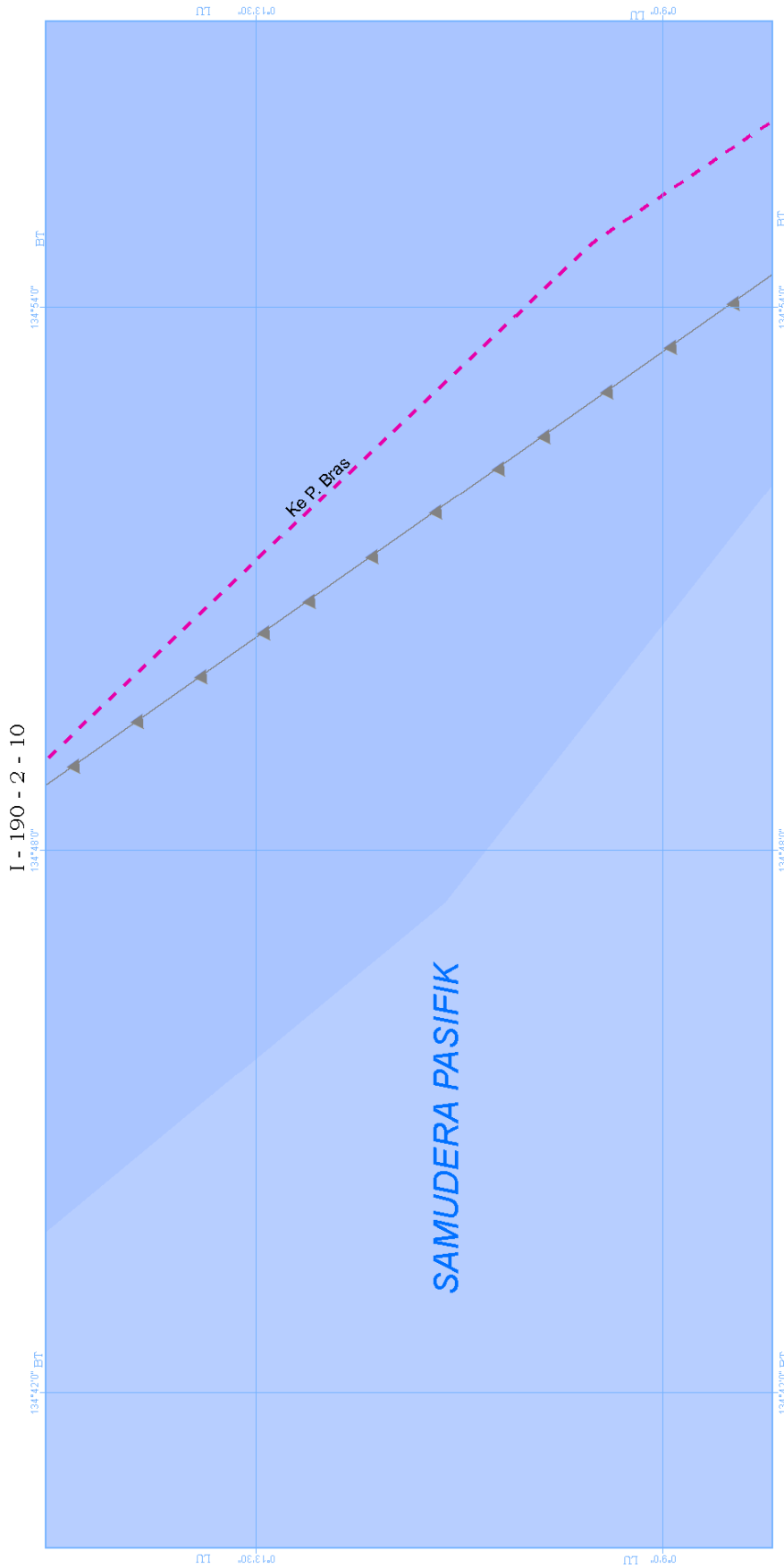
208-4-05	218-3-01	218-3-02	218-3-03	218-3-04	218-3-05	218-4-01	218-4-02	218-4-03	218-4-04	218-4-05	229-3-01	229-3-02
208-2-25	218-1-21	218-1-22	218-1-23	218-1-24	218-1-25	218-2-21	218-2-22	218-2-23	218-2-24	218-2-25	229-1-21	229-1-22
208-2-20	218-1-16	218-1-17	218-1-18	218-1-19	218-1-20	218-2-16	218-2-17	218-2-18	218-2-19	218-2-20	229-1-16	229-1-17
208-2-15	218-1-11	218-1-12	218-1-13	218-1-14	218-1-15	218-2-11	218-2-12	218-2-13	218-2-14	218-2-15	229-1-11	229-1-12
208-2-10	218-1-06	218-1-07	218-1-08	218-1-09	218-1-10	218-2-06	218-2-07	218-2-08	218-2-09	218-2-10	229-1-06	229-1-07
208-2-05	218-1-01	218-1-02	218-1-03	218-1-04	218-1-05	218-2-01	218-2-02	218-2-03	218-2-04	218-2-05	229-1-01	229-1-02
208-4-24	219-3-21	219-3-22	219-3-23	219-3-24	219-3-25	219-4-21	219-4-22	219-4-23	219-4-24	219-4-25	230-3-21	230-3-22
208-4-19	219-3-16	219-3-17	219-3-18	219-3-19	219-3-20	219-4-16	219-4-17	219-4-18	219-4-19	219-4-20	230-3-16	230-3-17
208-4-14	219-3-11	219-3-12	219-3-13	219-3-14	219-3-15	219-4-11	219-4-12	219-4-13	219-4-14	219-4-15	230-3-11	230-3-12
208-4-09	219-3-06	219-3-07	219-3-08	219-3-09	219-3-10	219-4-06	219-4-07	219-4-08	219-4-09	219-4-10	230-3-06	230-3-07
208-4-04	219-3-01	219-3-02	219-3-03	219-3-04	219-3-05	219-4-01	219-4-02	219-4-03	219-4-04	219-4-05	230-3-01	230-3-02
							219-2-22	219-2-23	219-2-24	219-2-25	230-1-21	230-1-22
								219-2-18	219-2-19	219-2-20	230-1-16	230-1-17
								219-2-14	219-2-15	219-2-16	230-1-11	230-1-12
									219-2-10	219-2-11	230-1-06	230-1-07
											230-1-01	230-1-02

INDEKS PETA

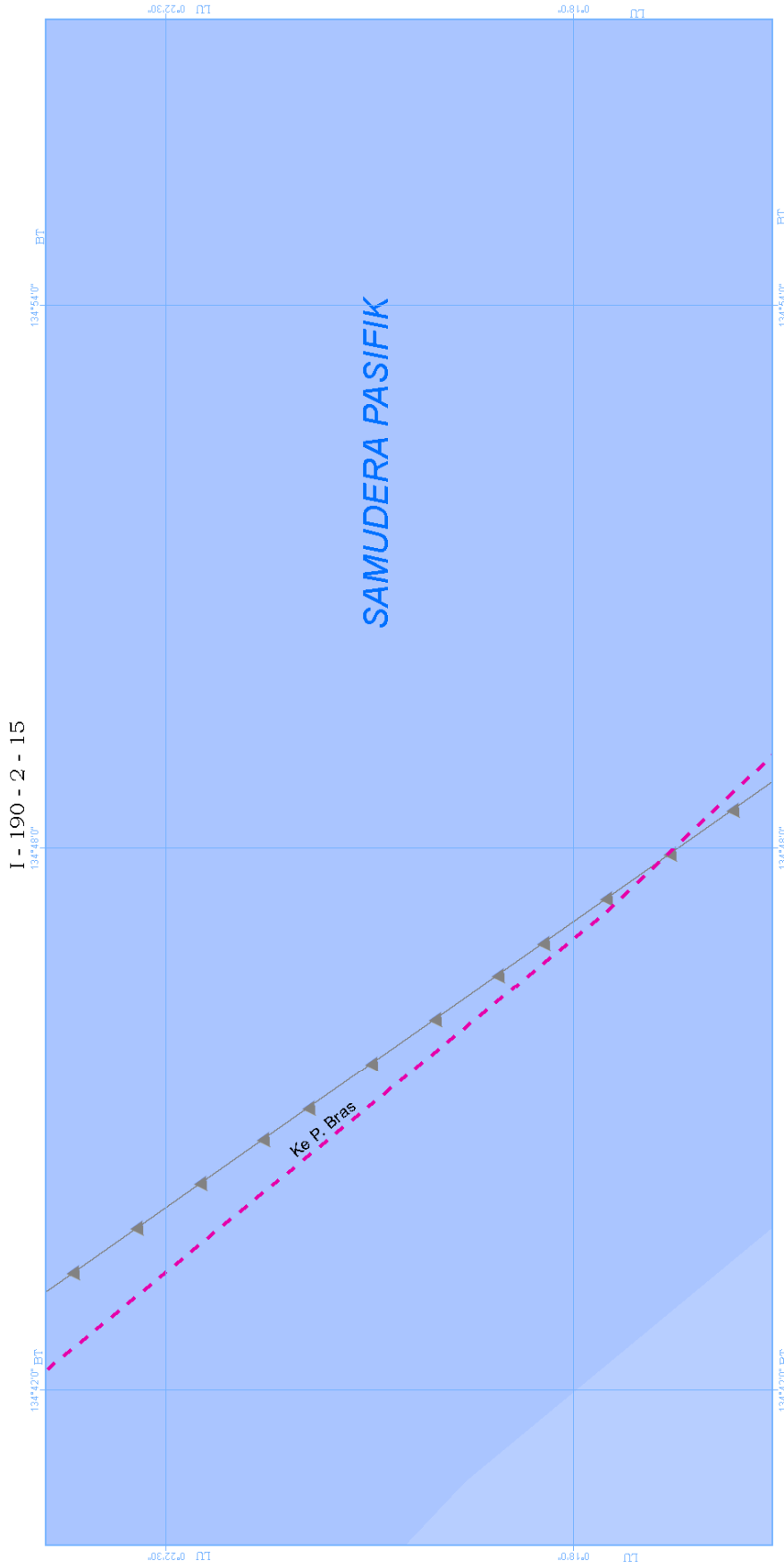


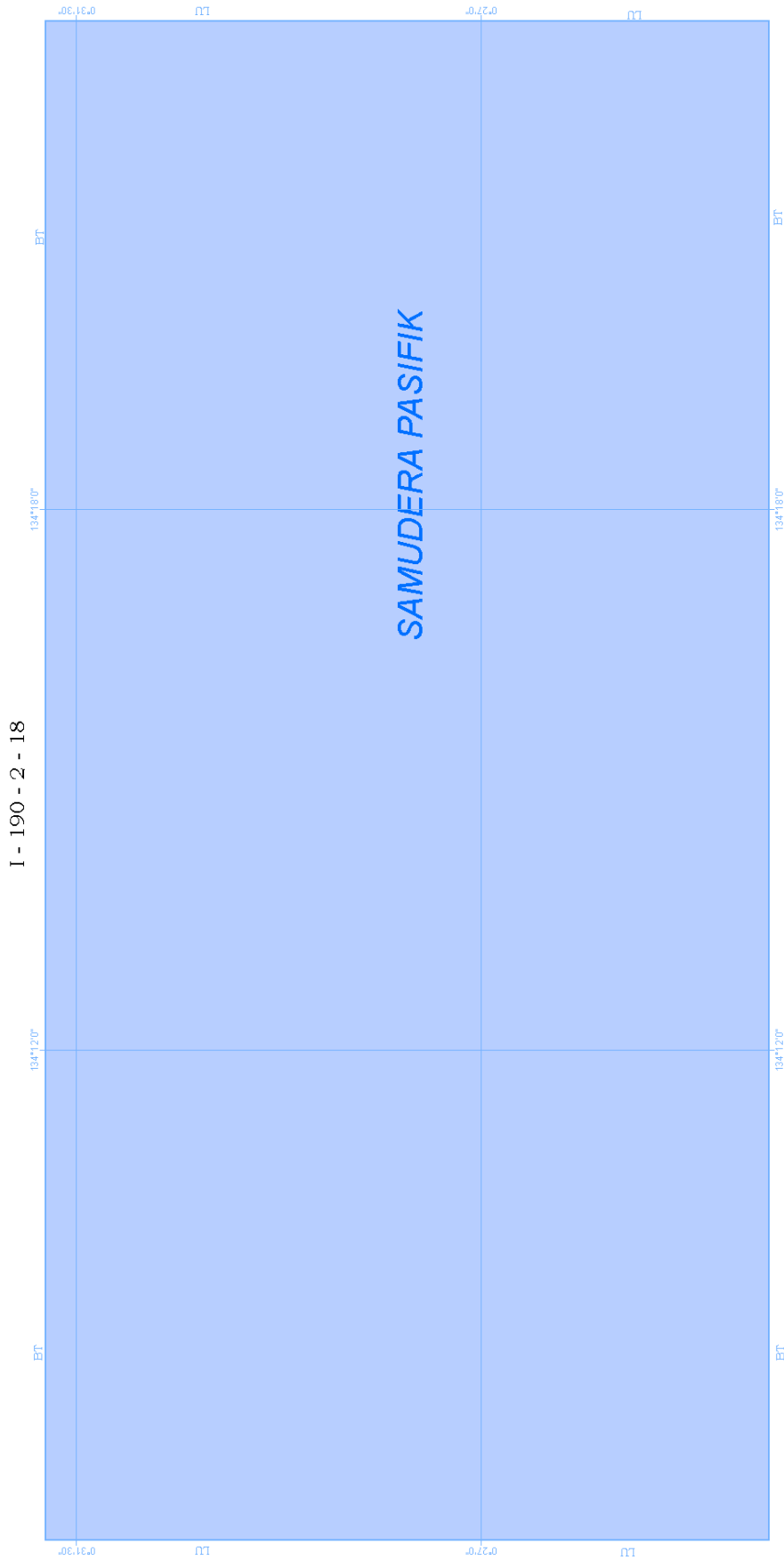


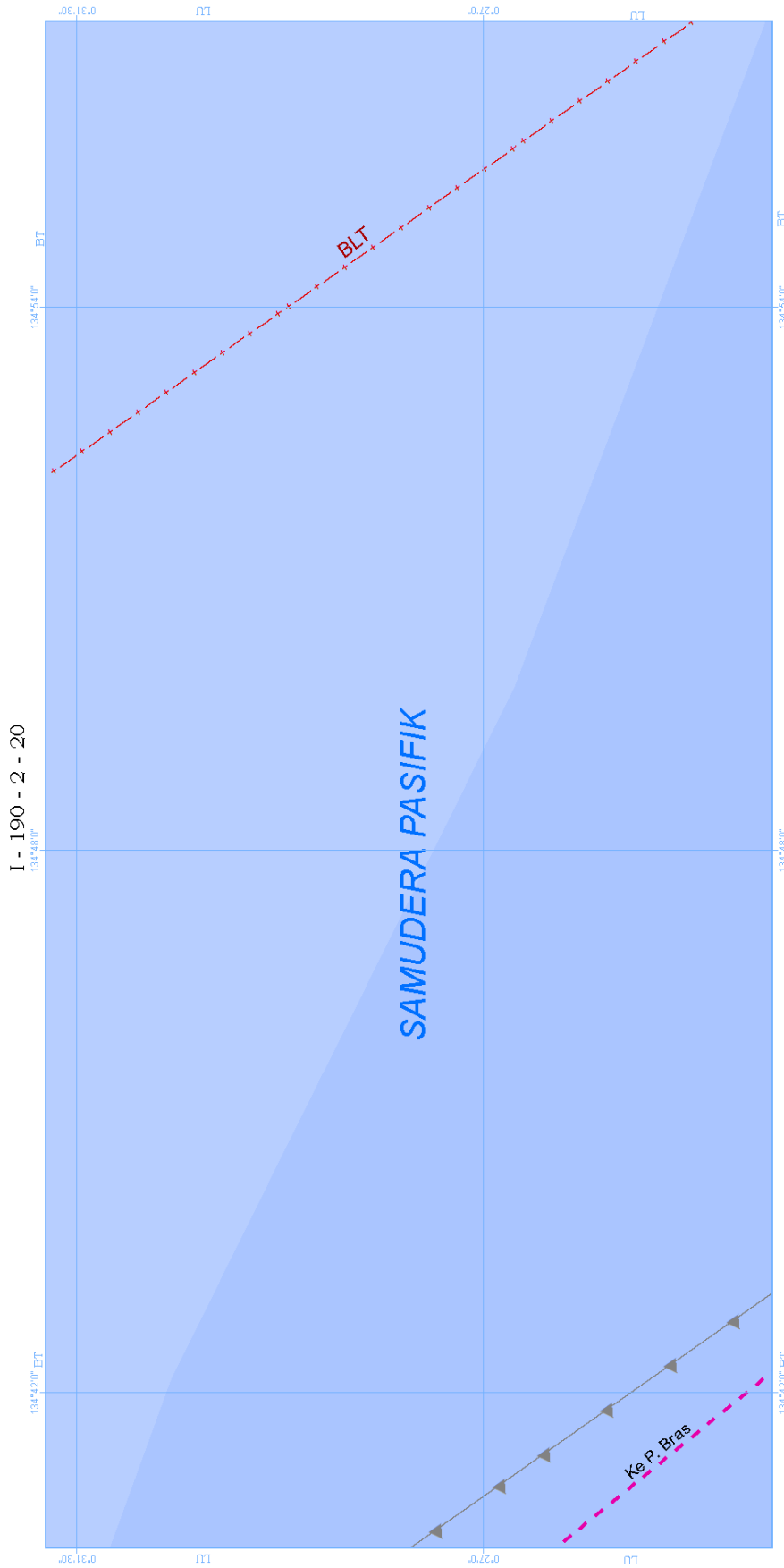


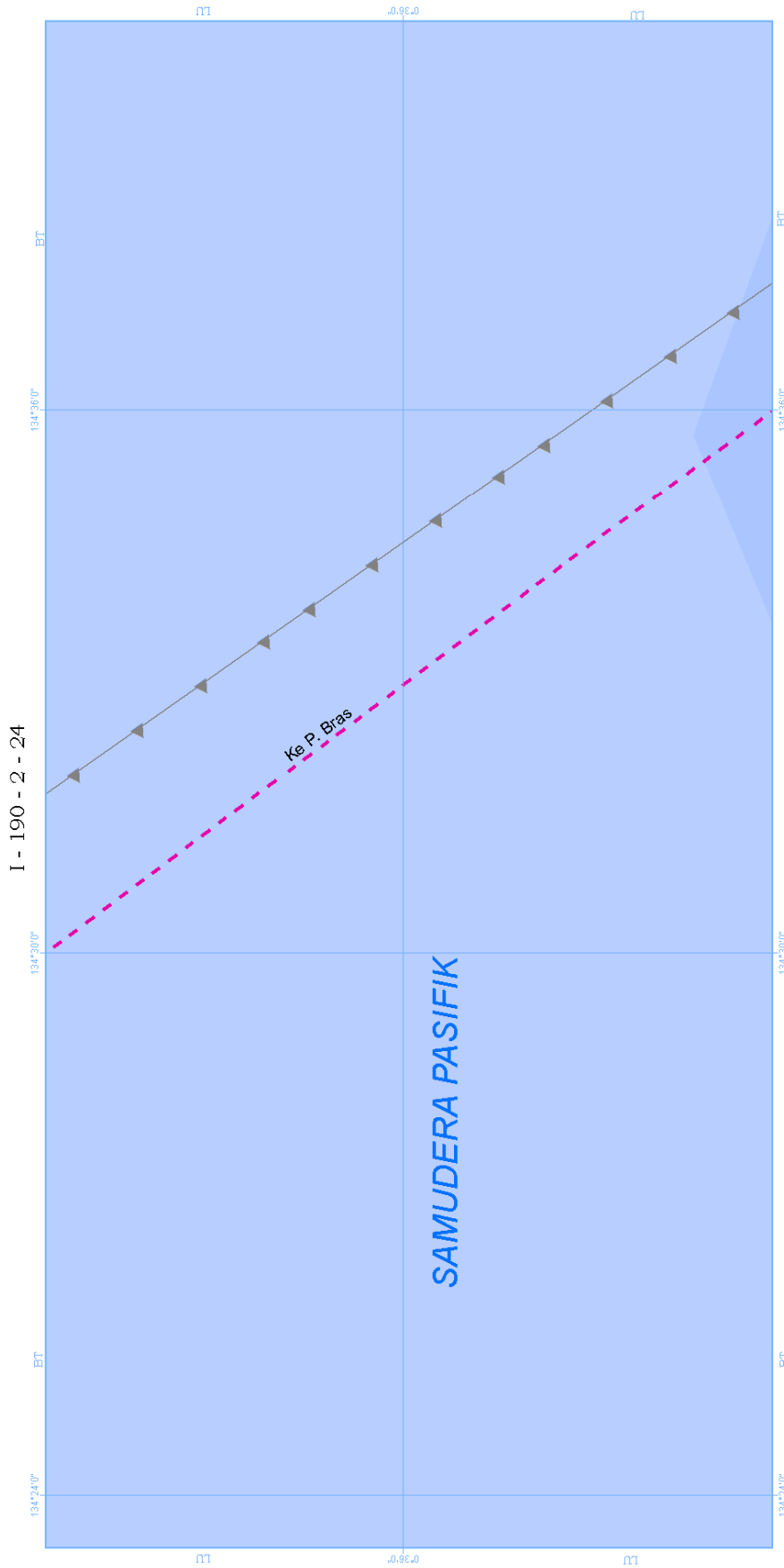


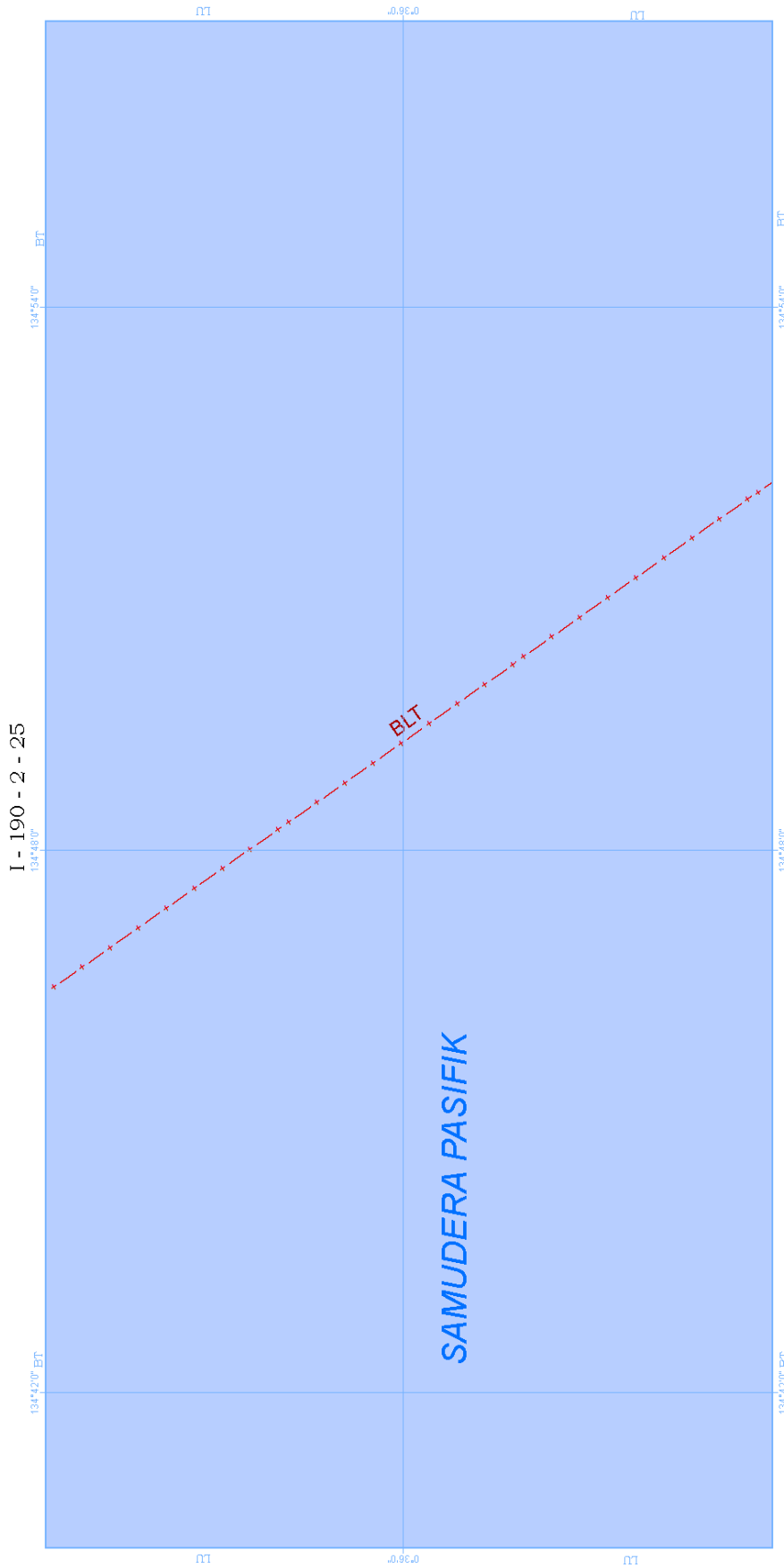


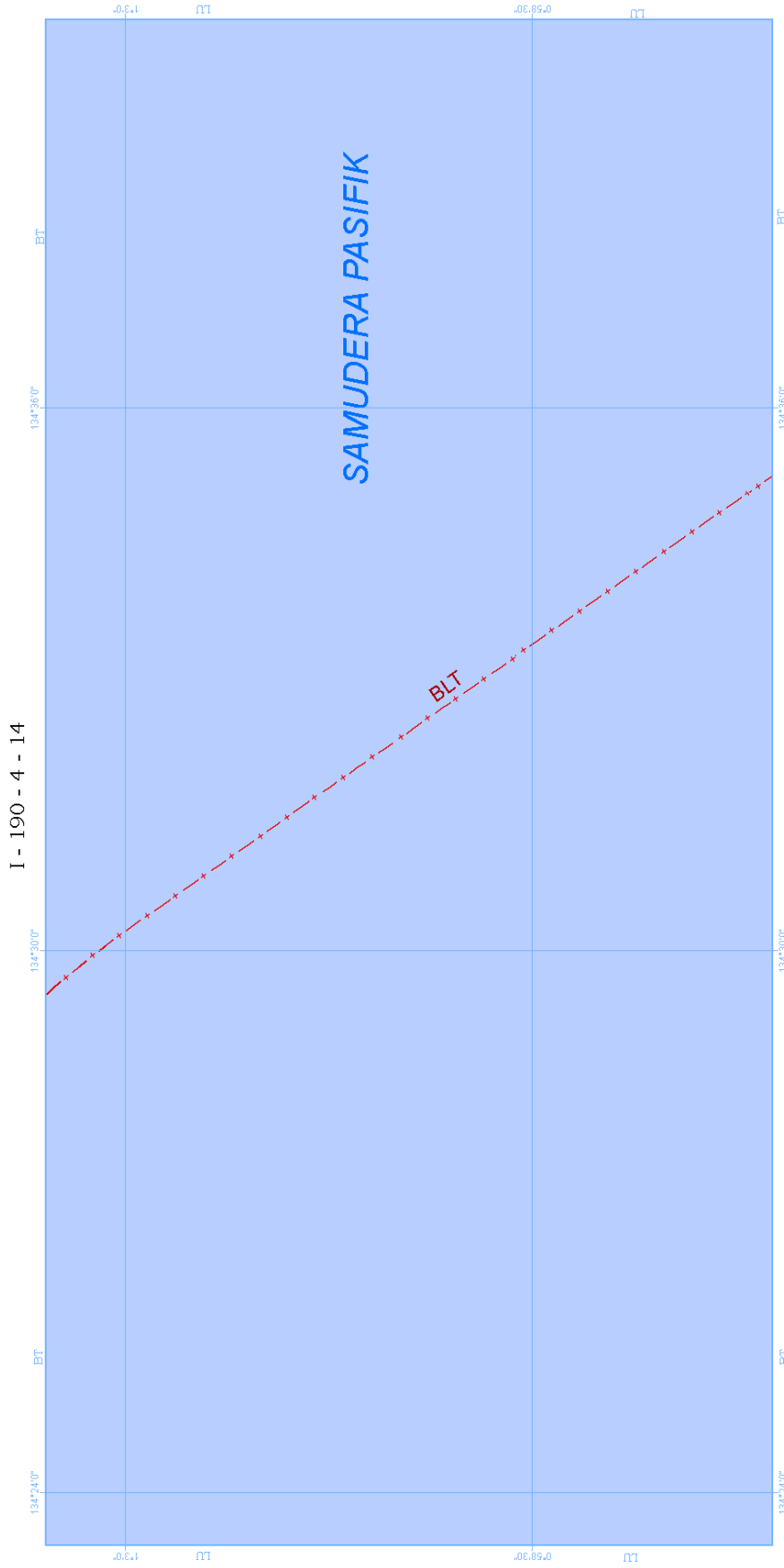










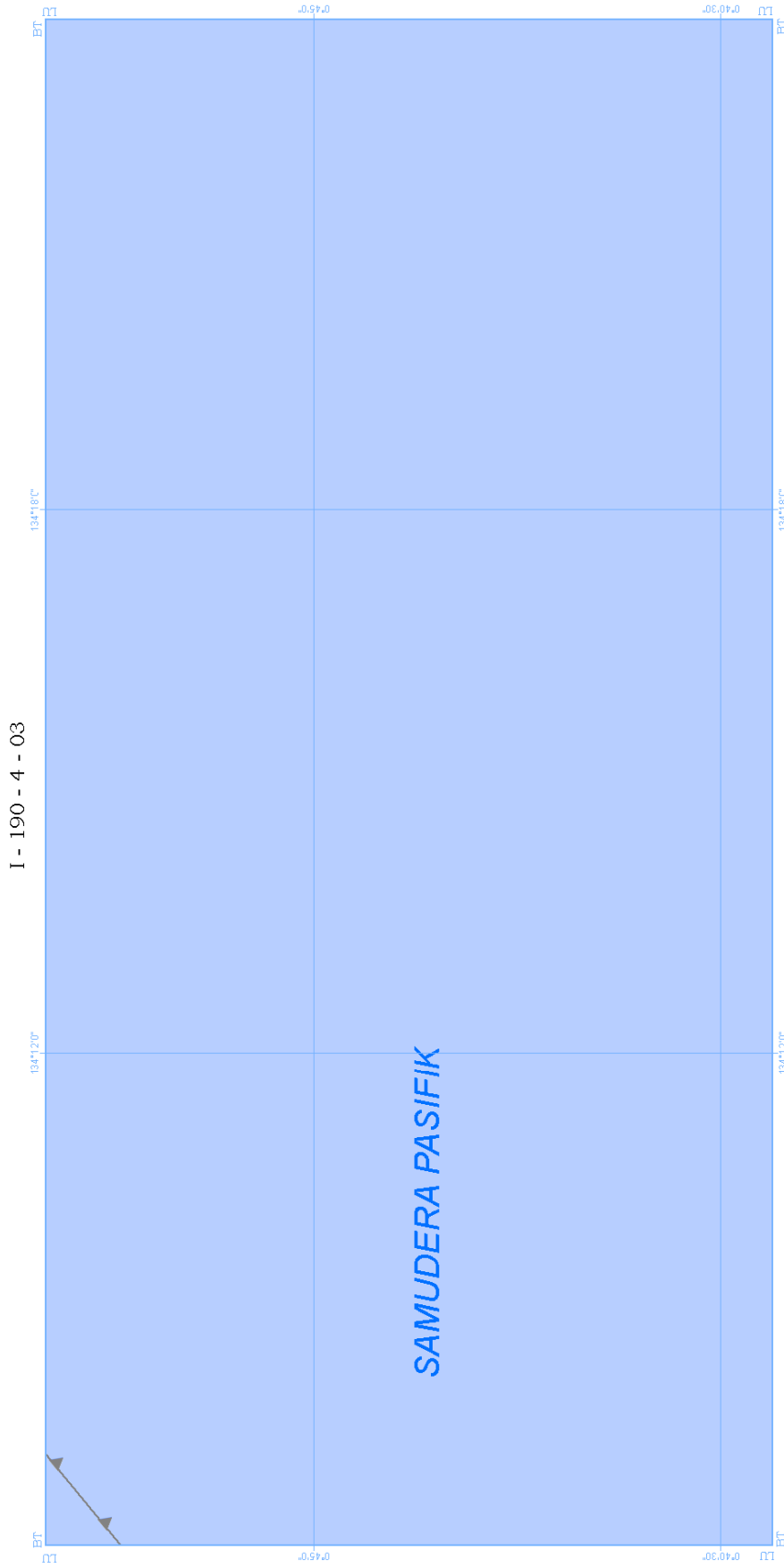


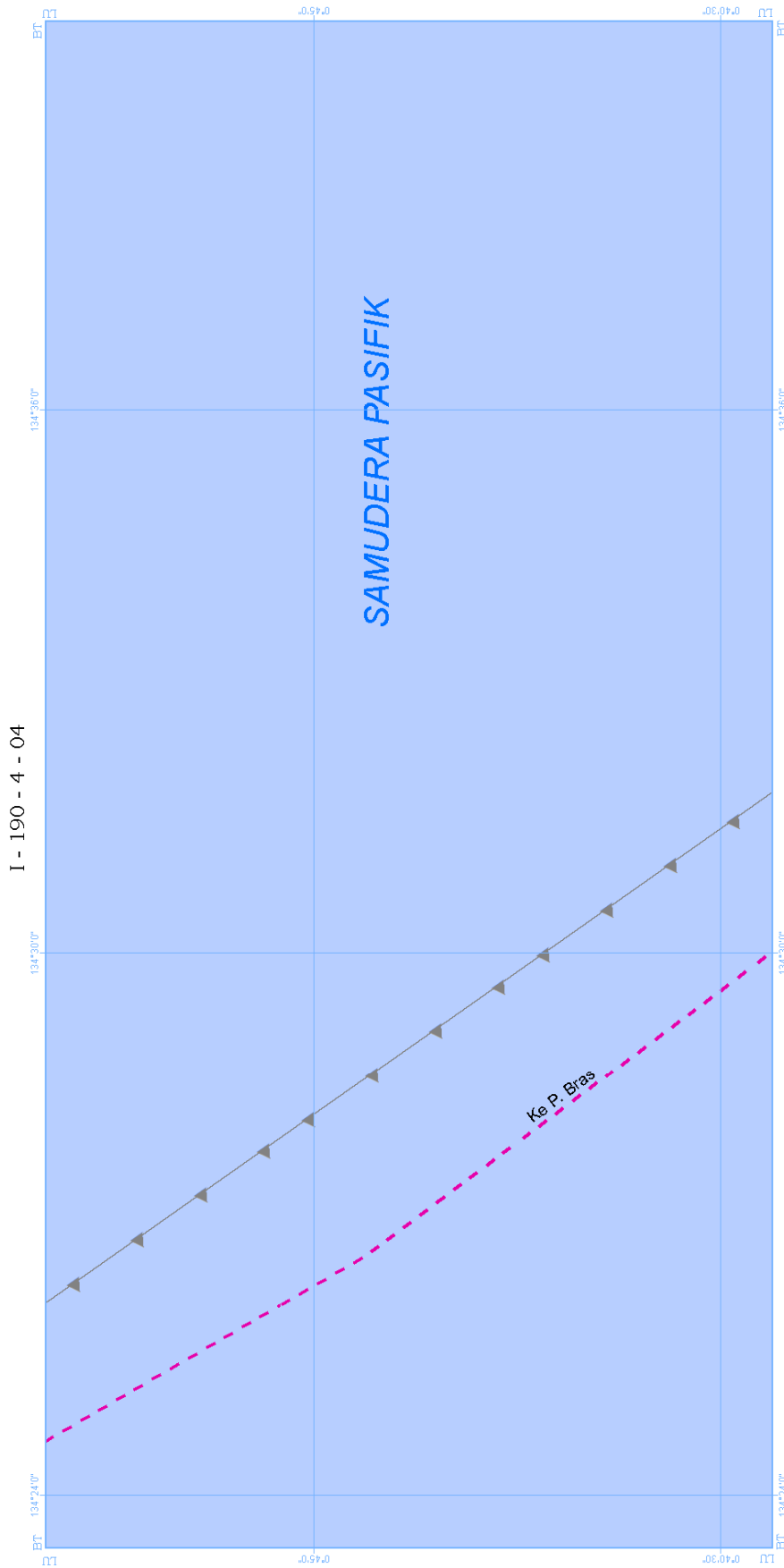


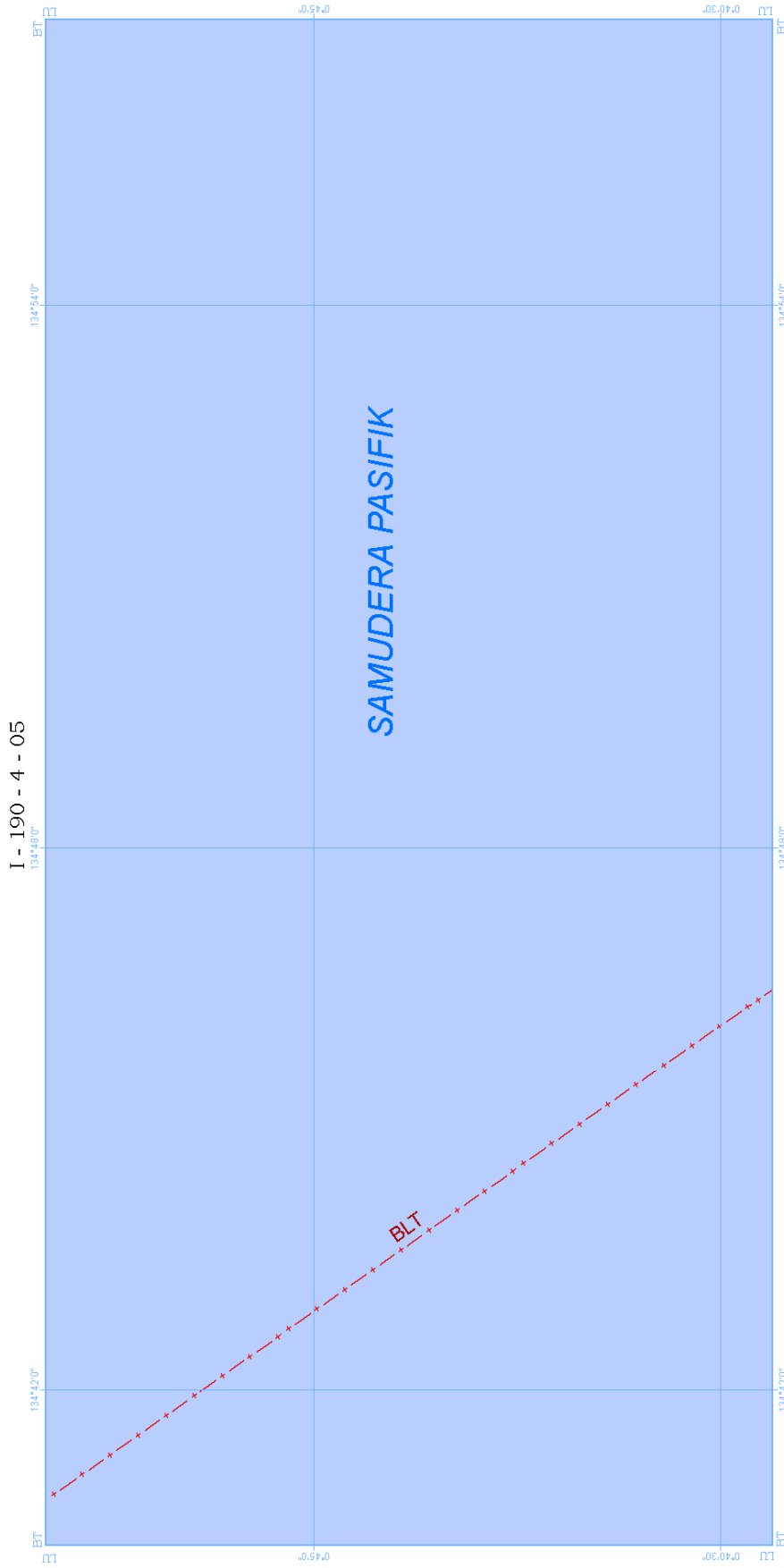


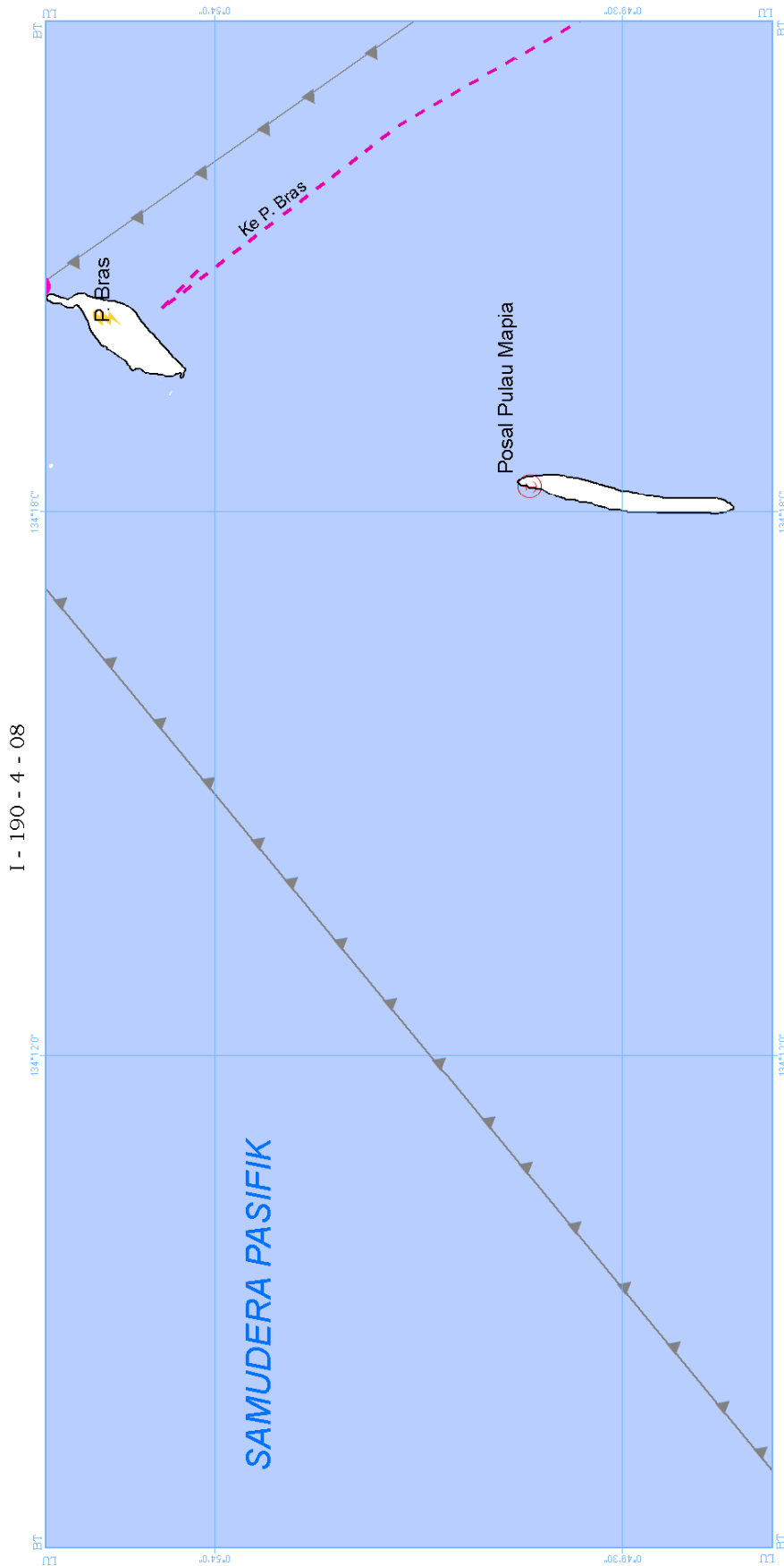


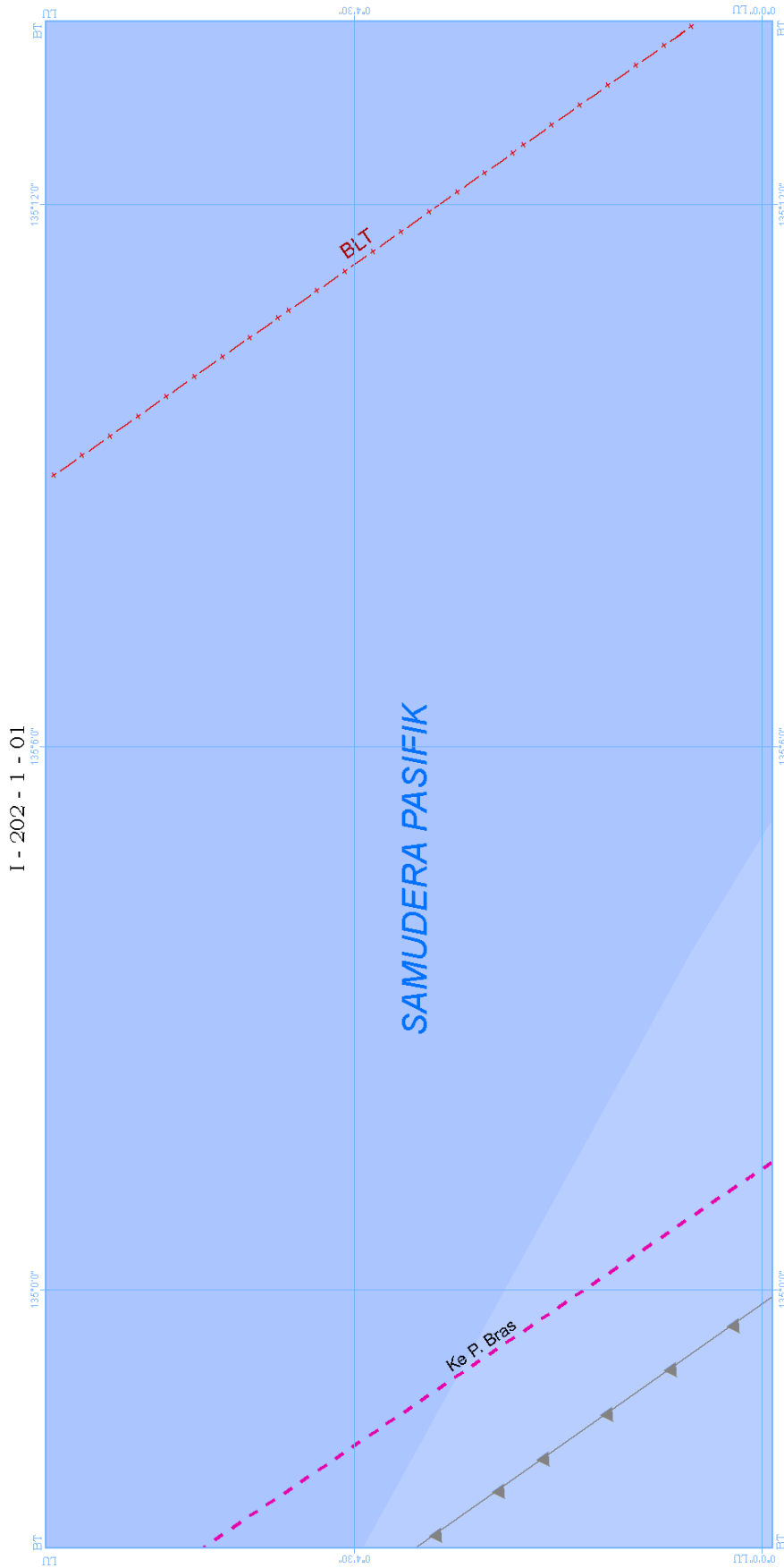


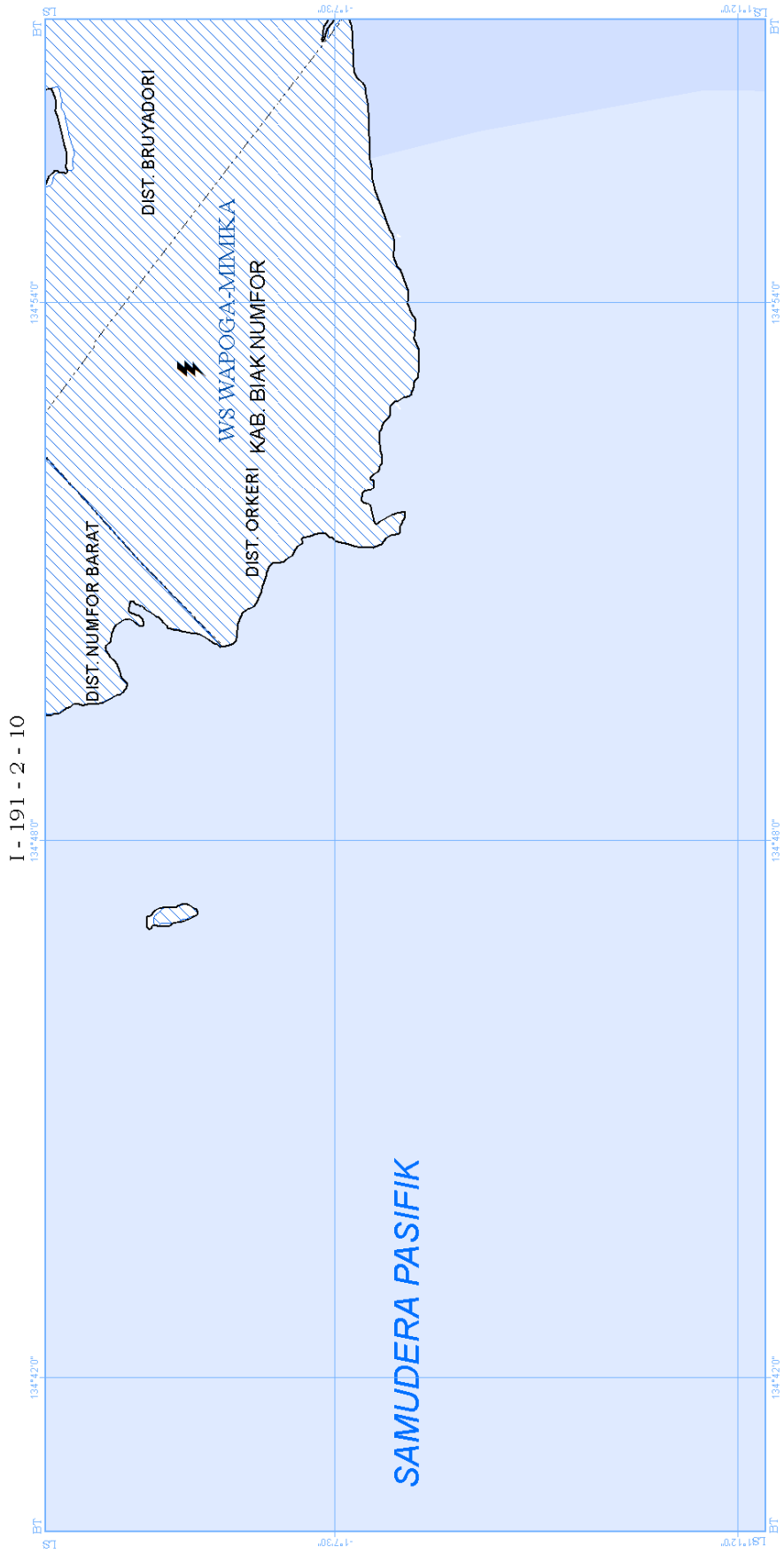




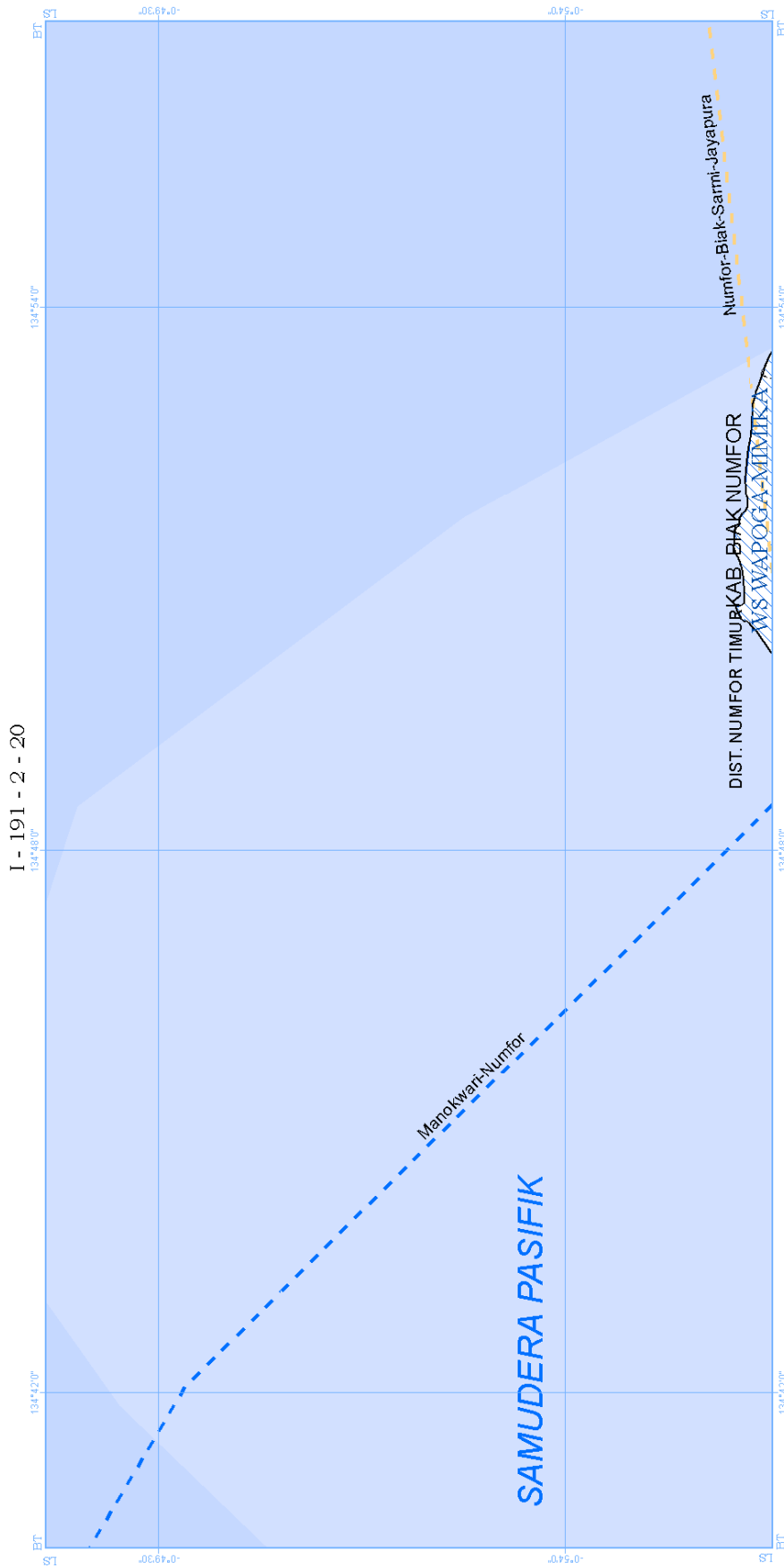






















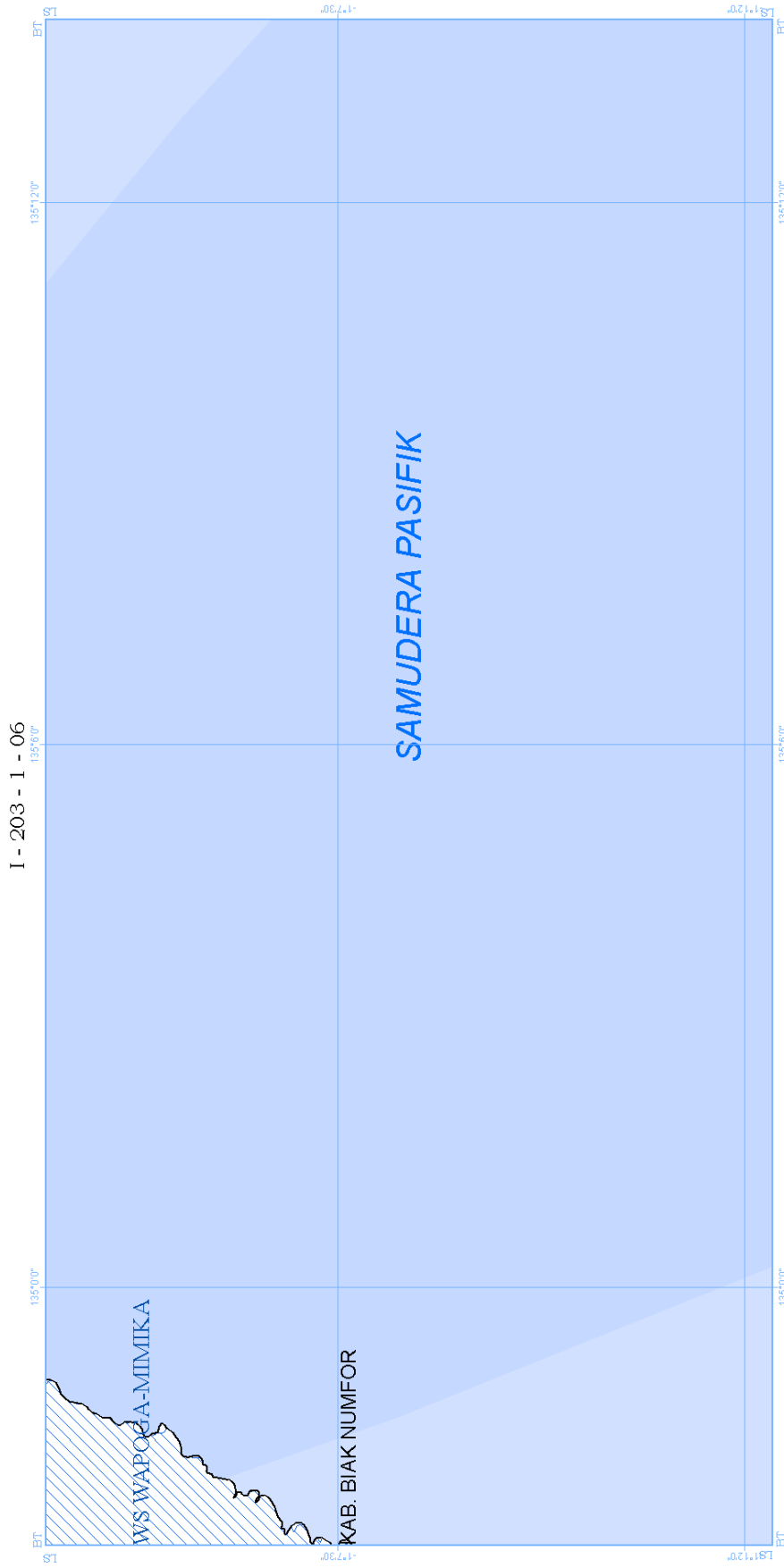







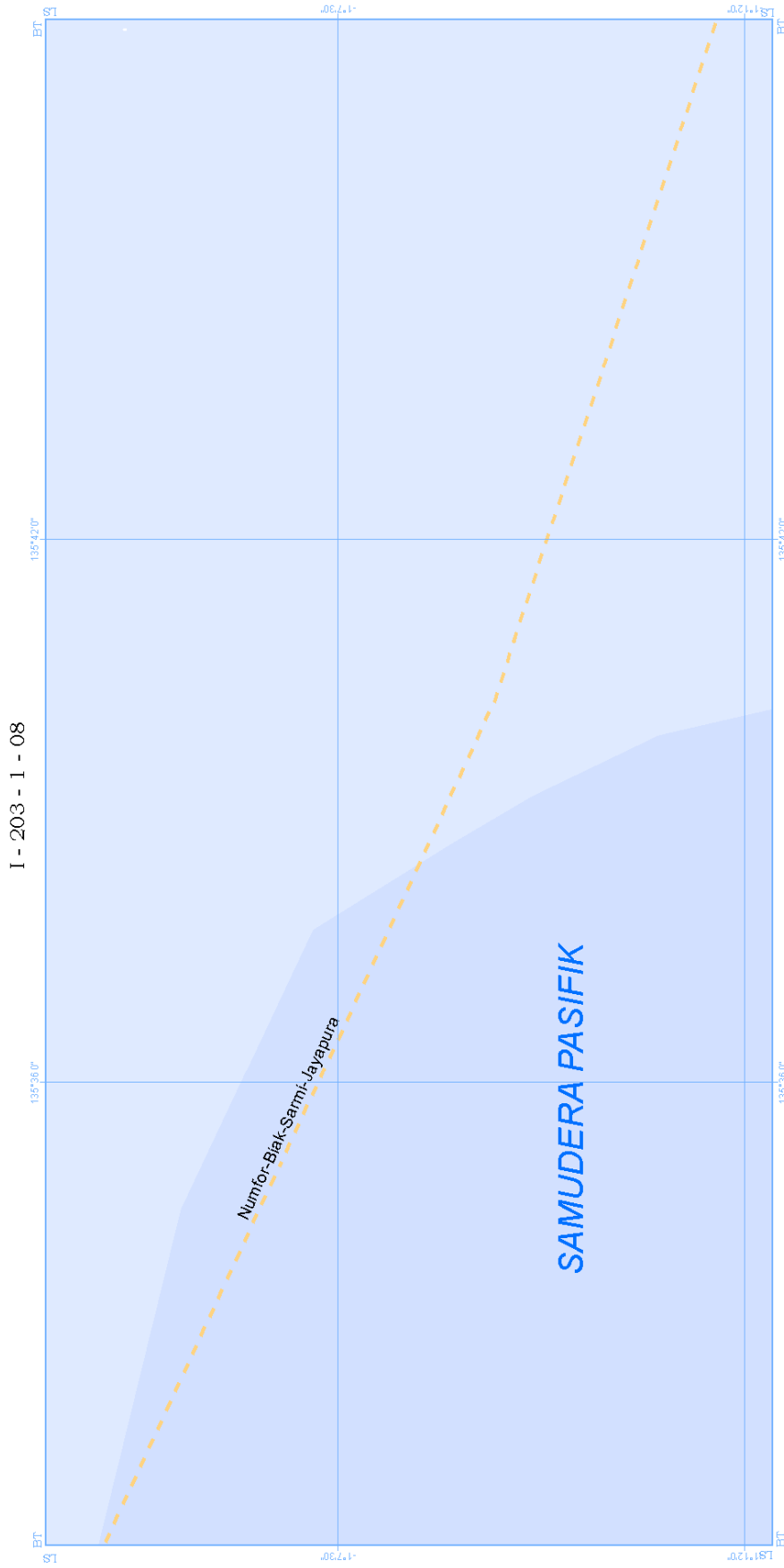


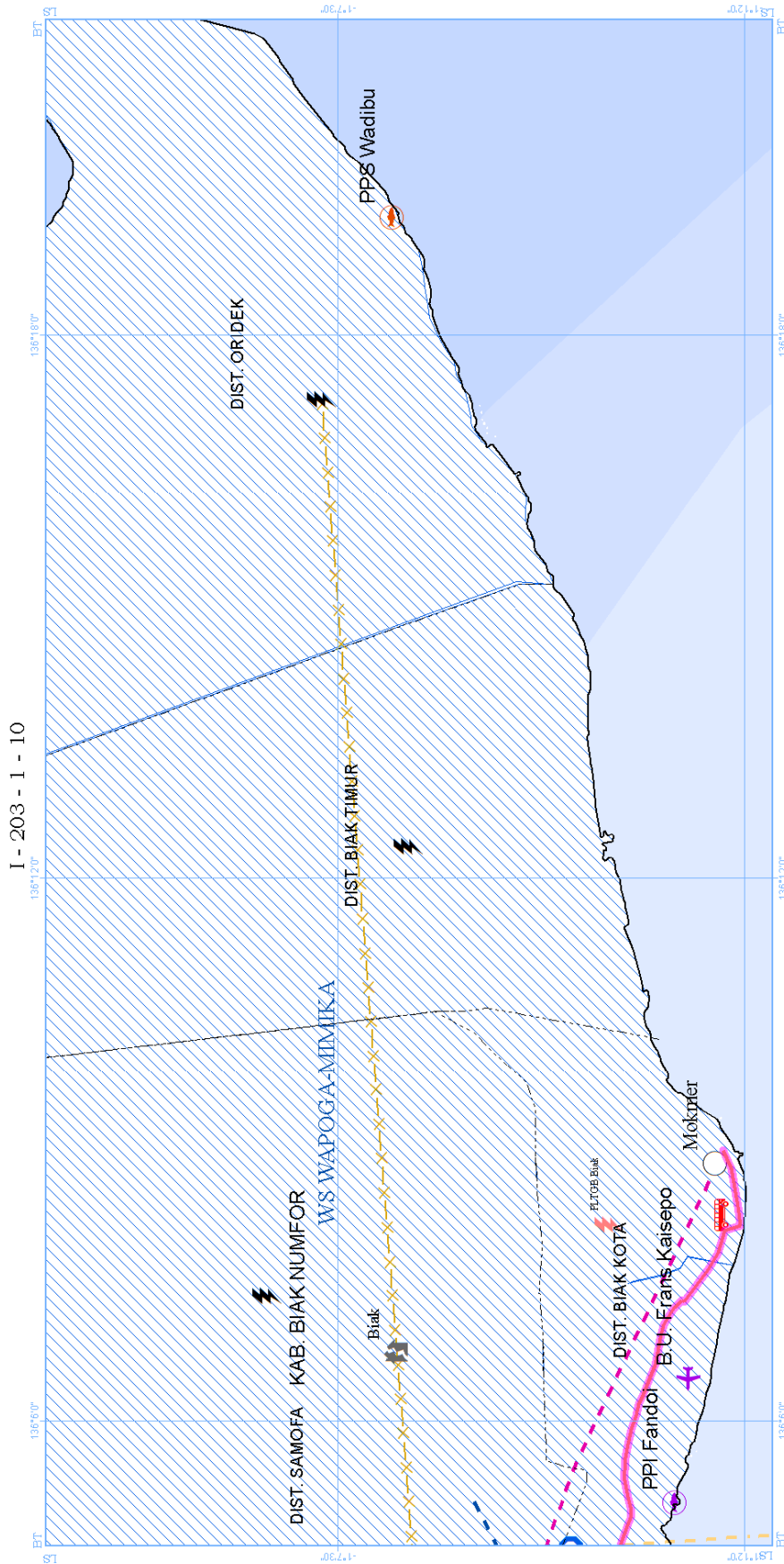


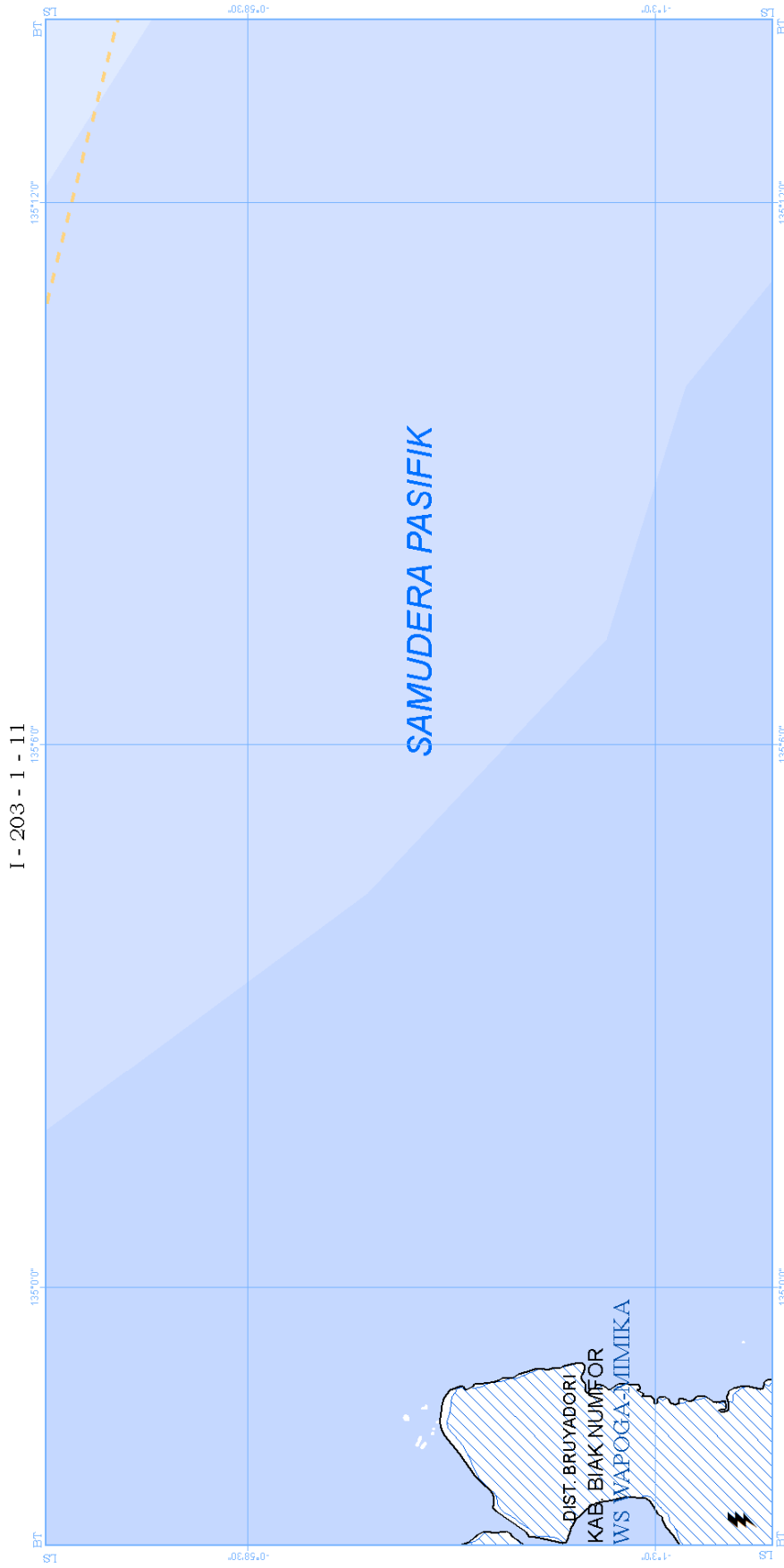


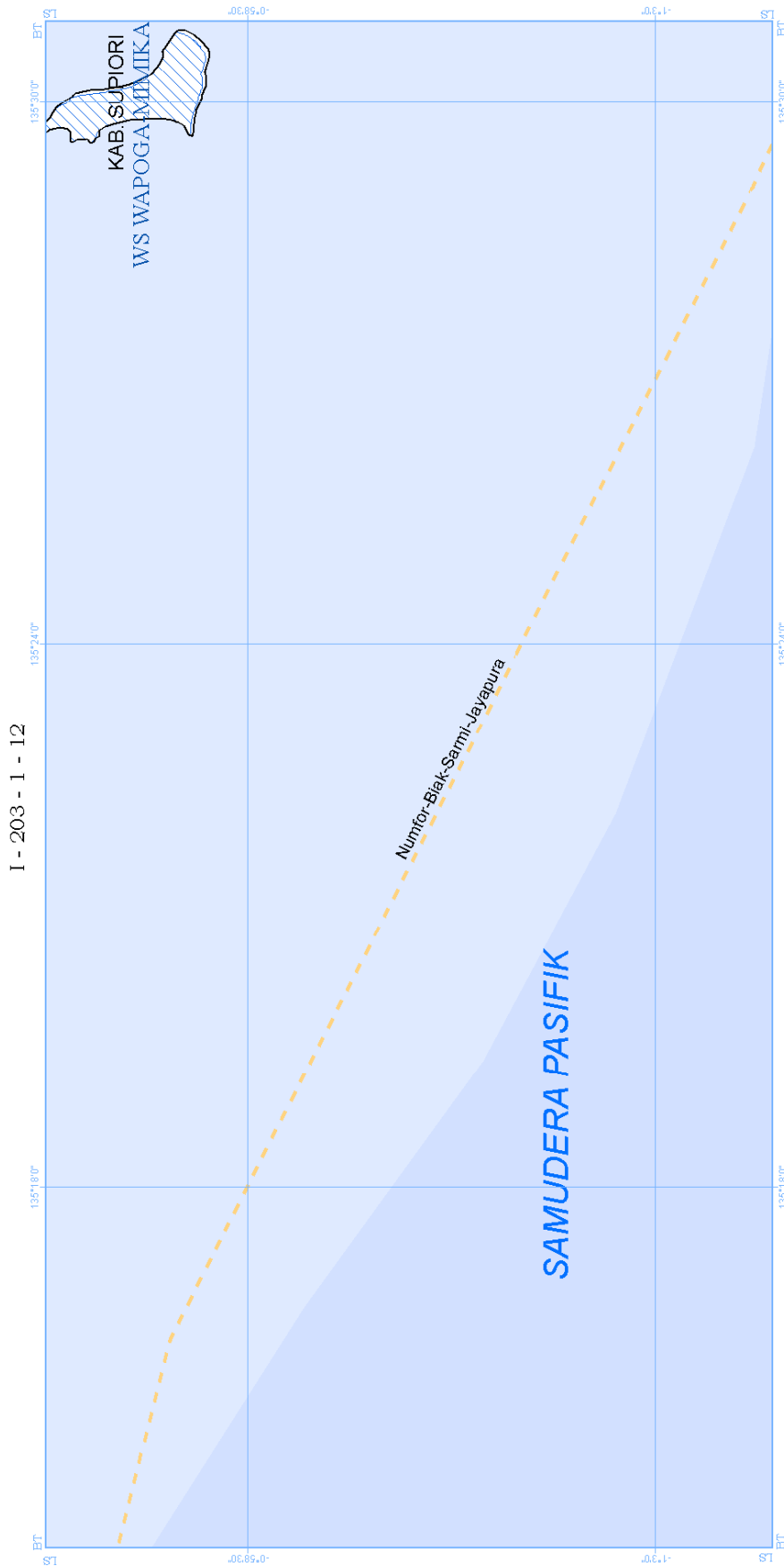


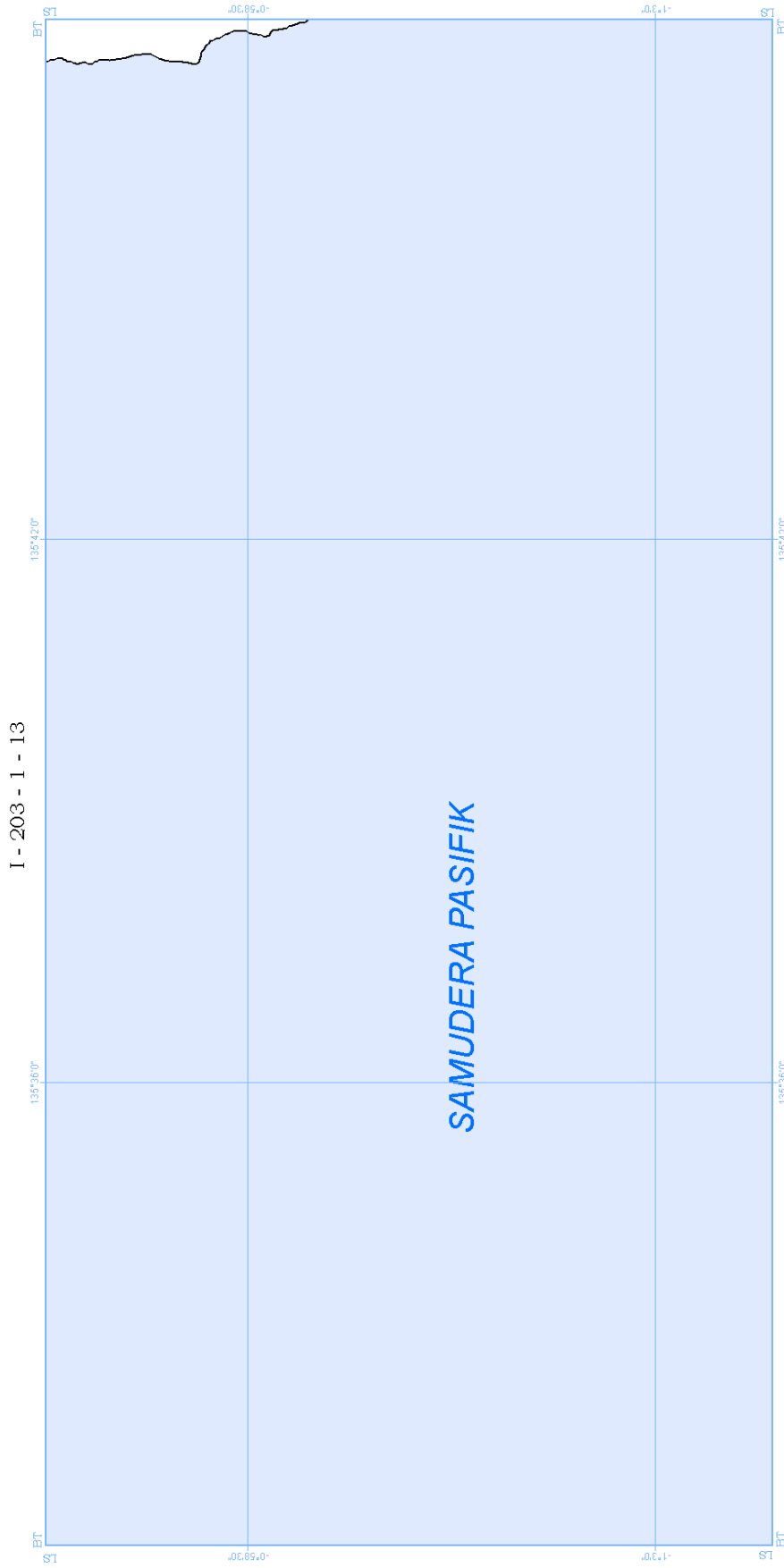




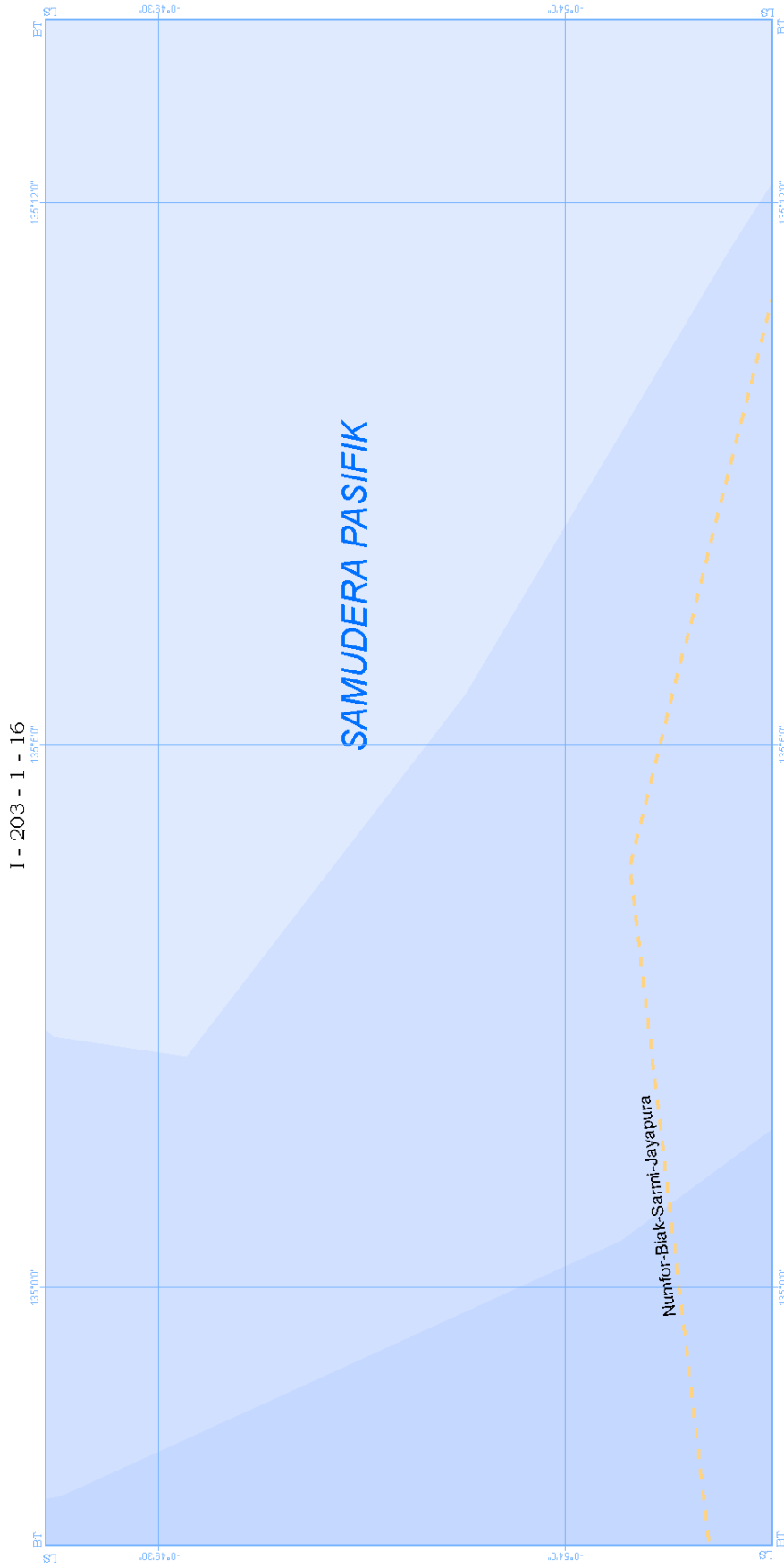


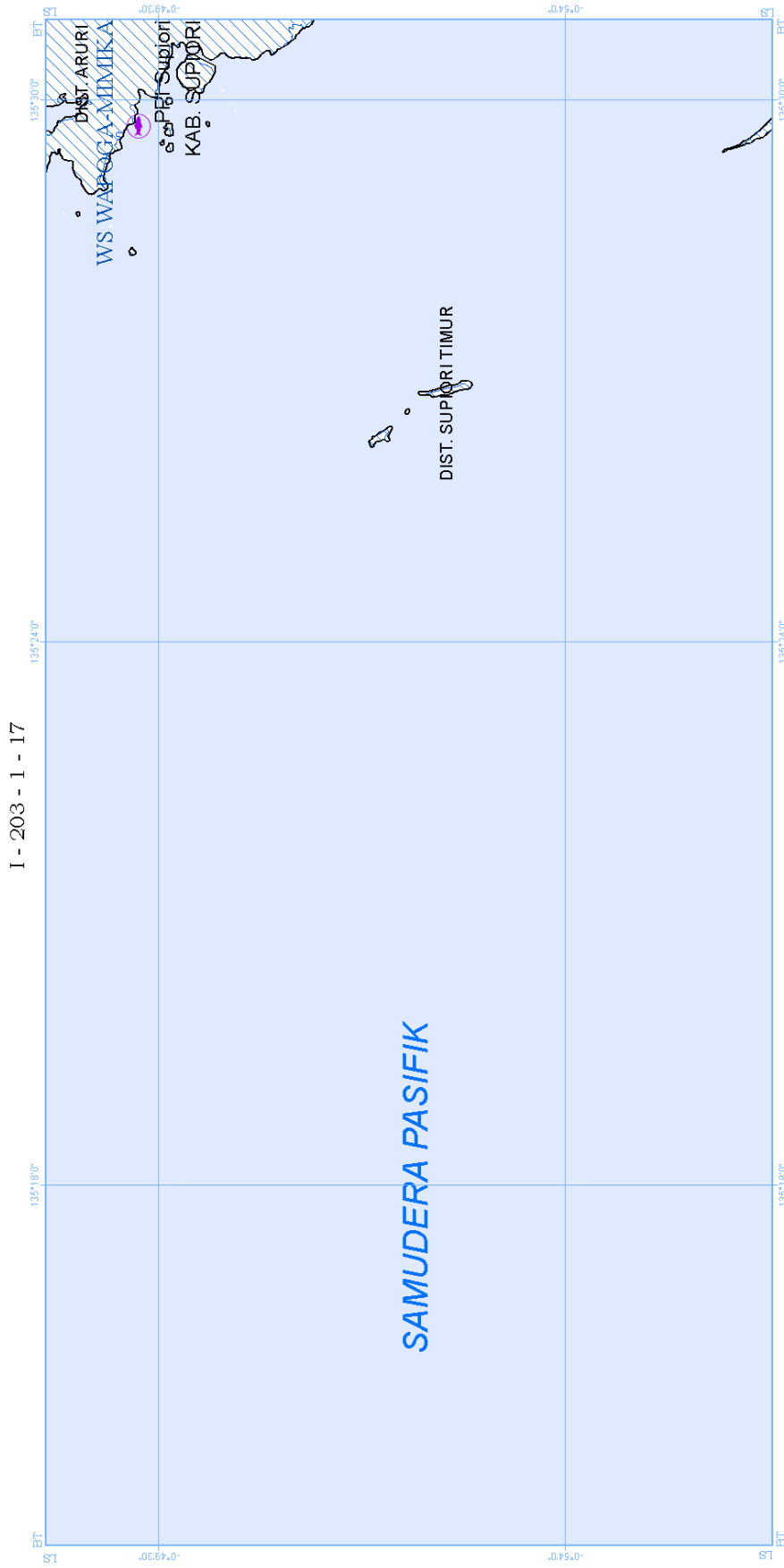








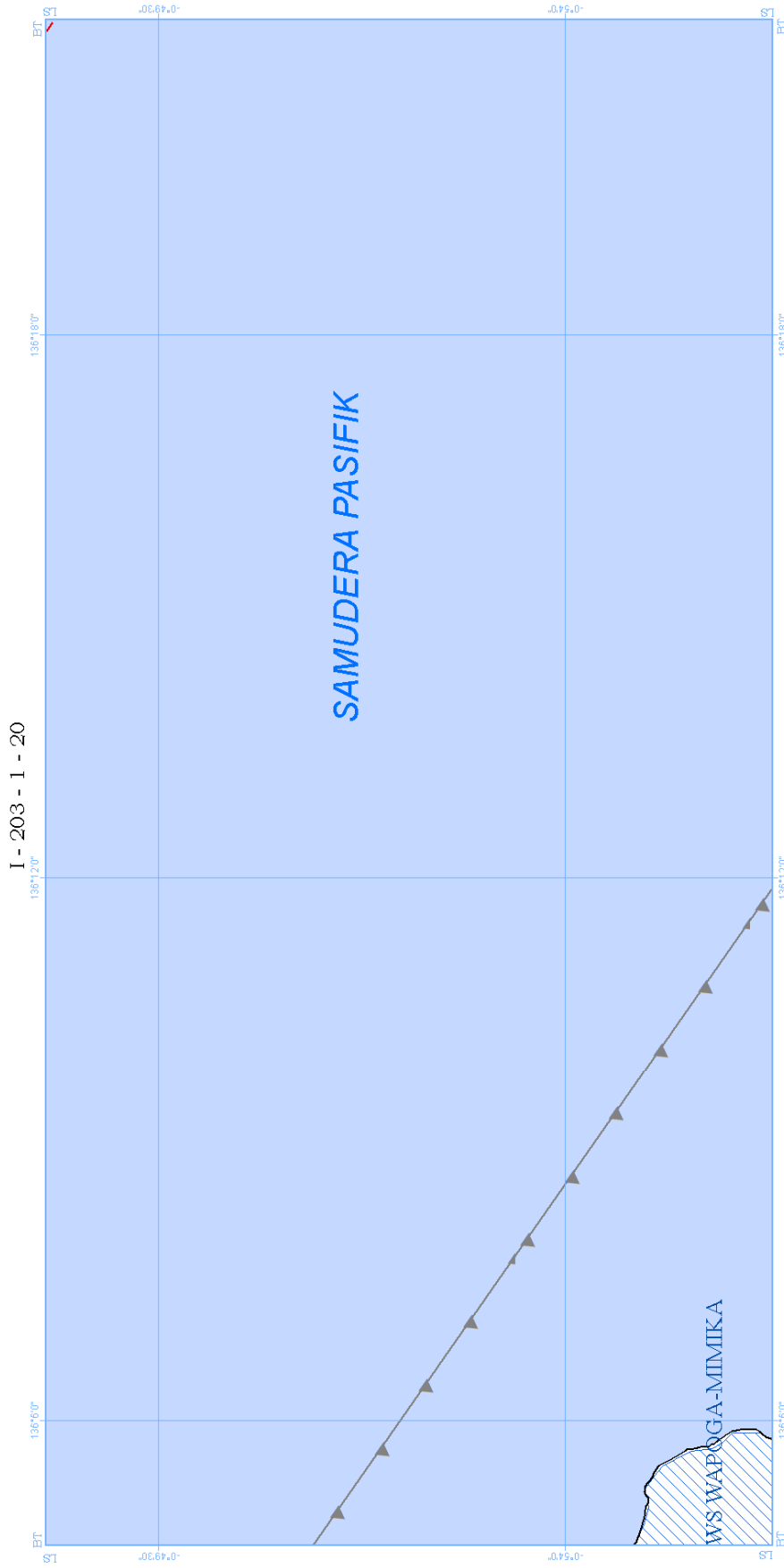


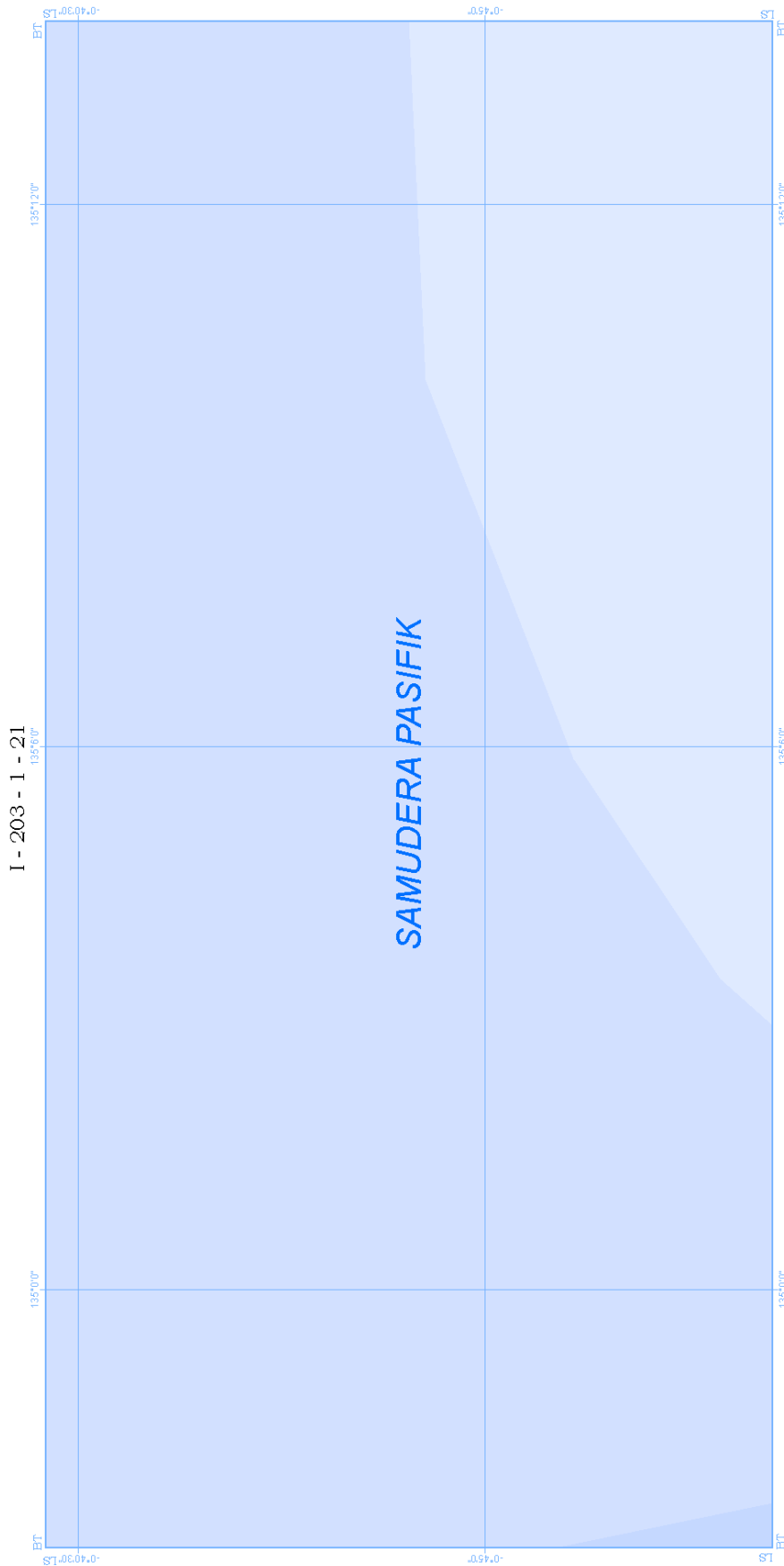


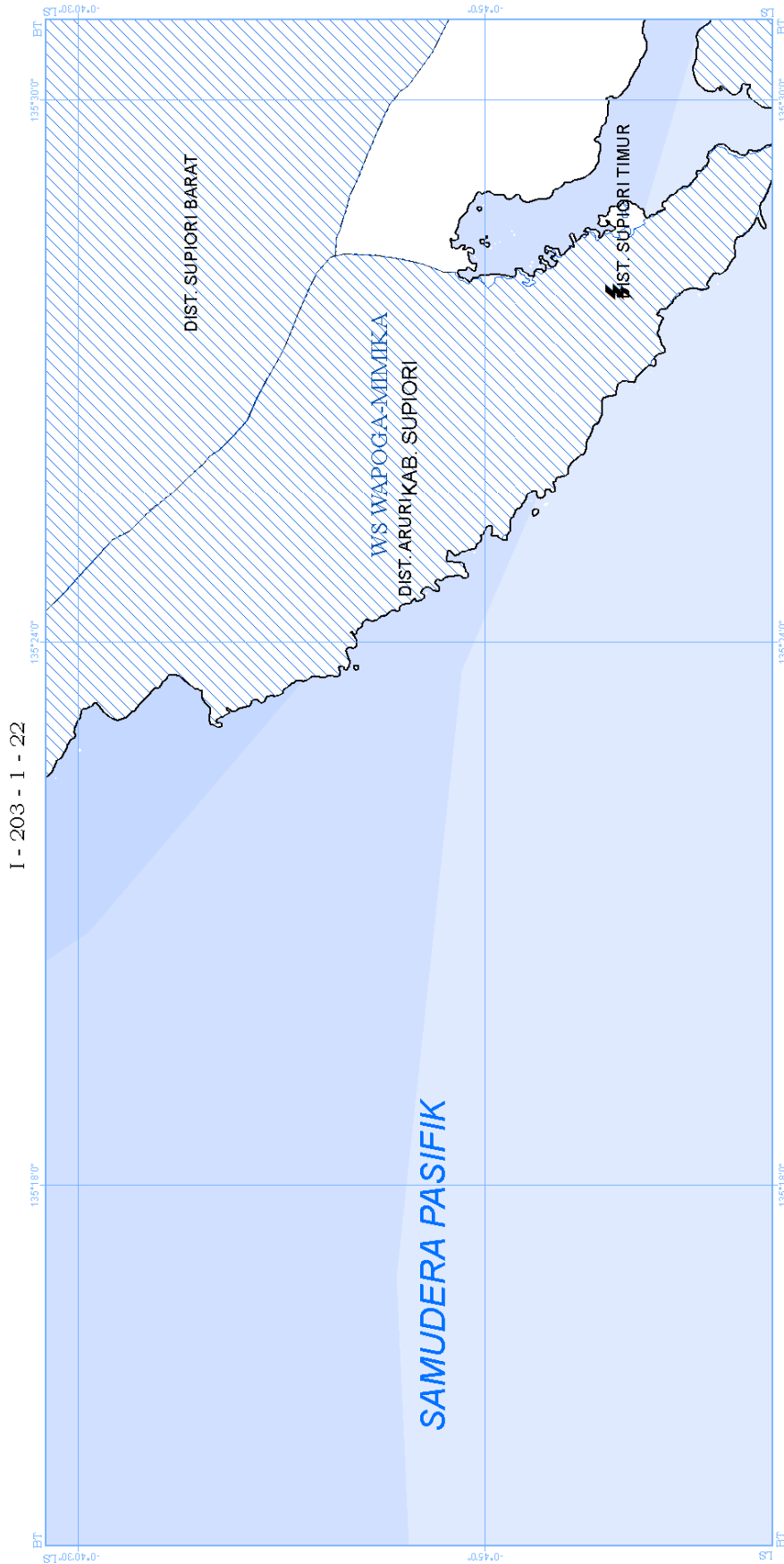
I - 203 - 1 - 17



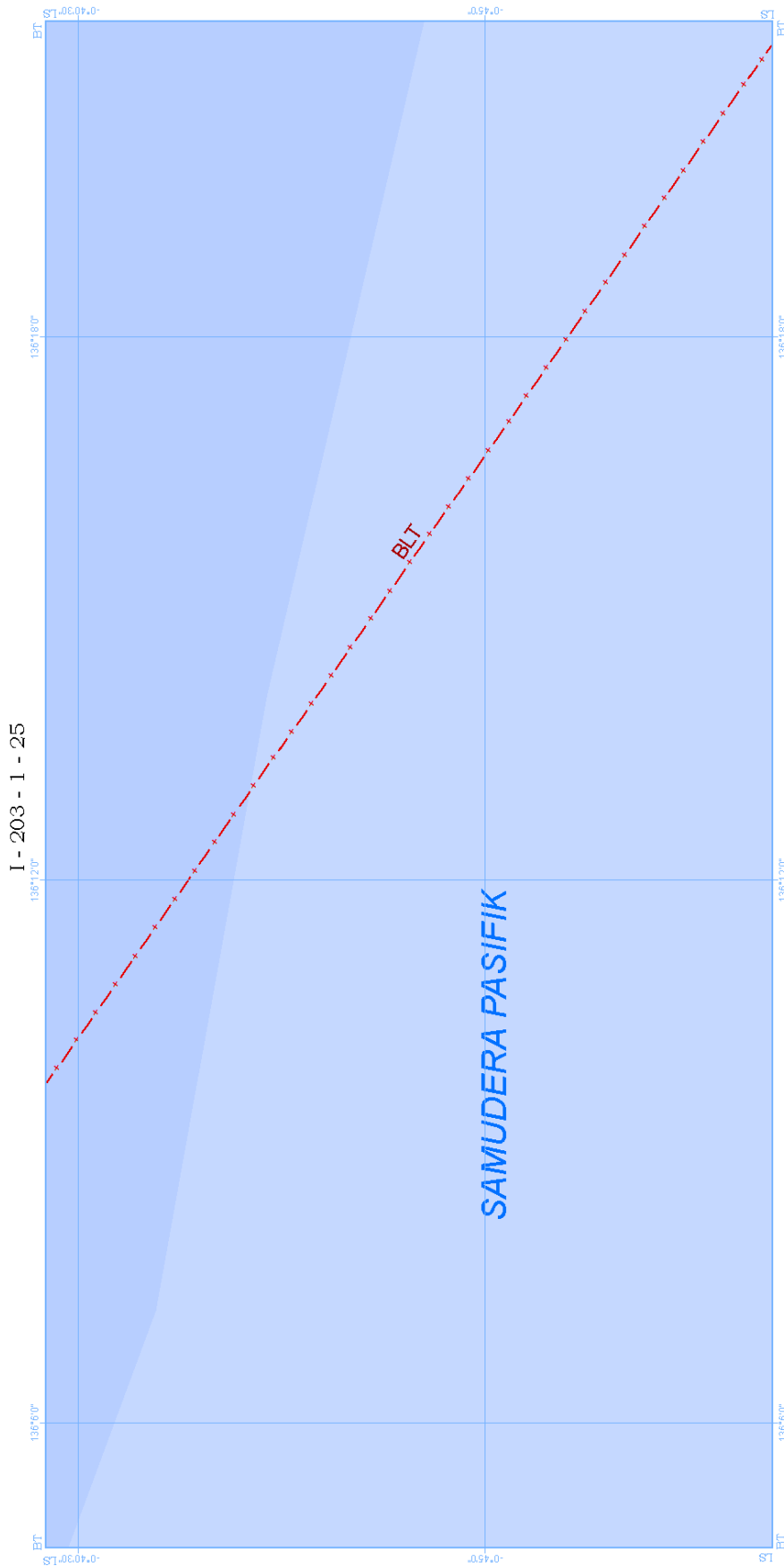


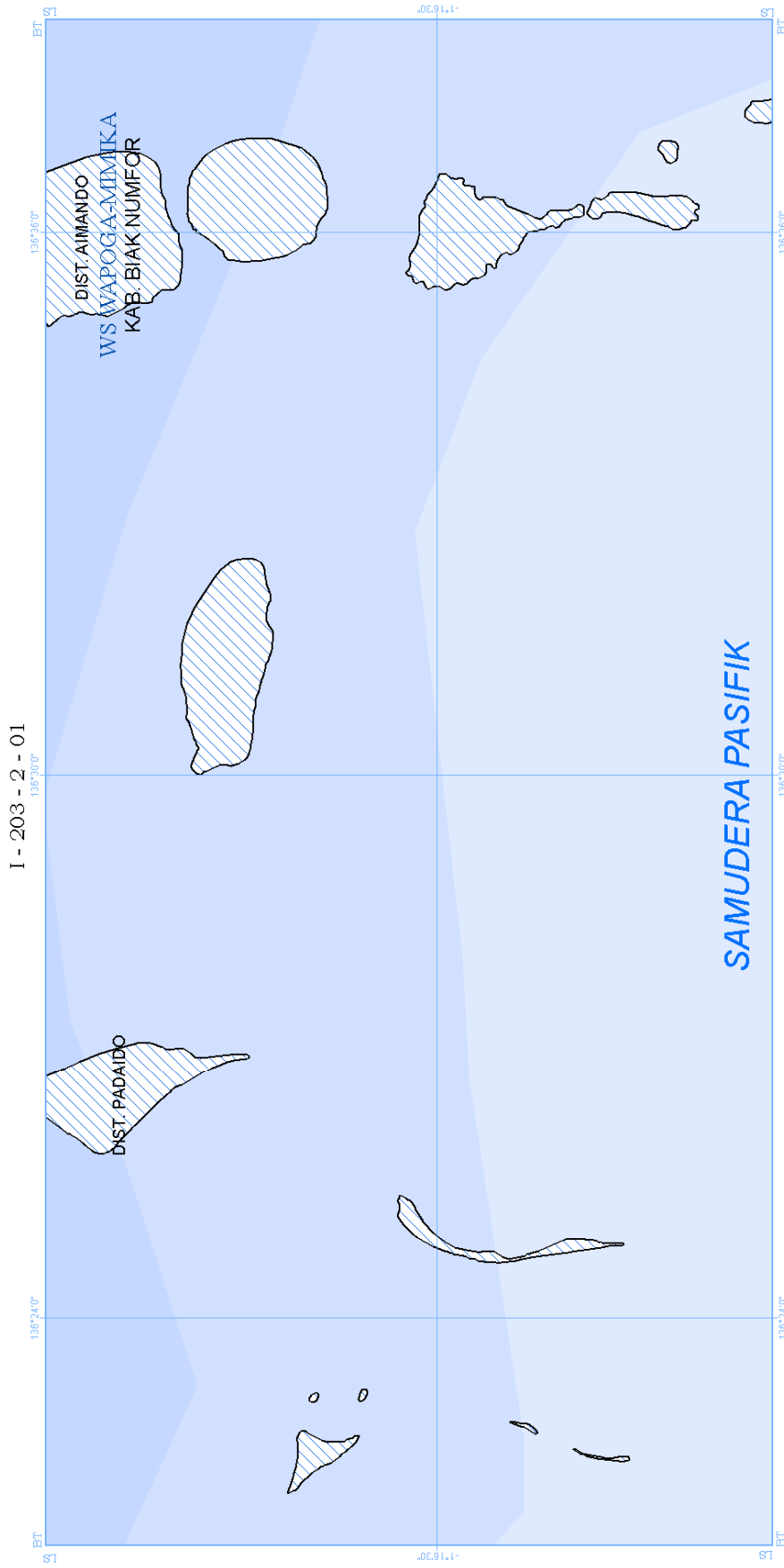


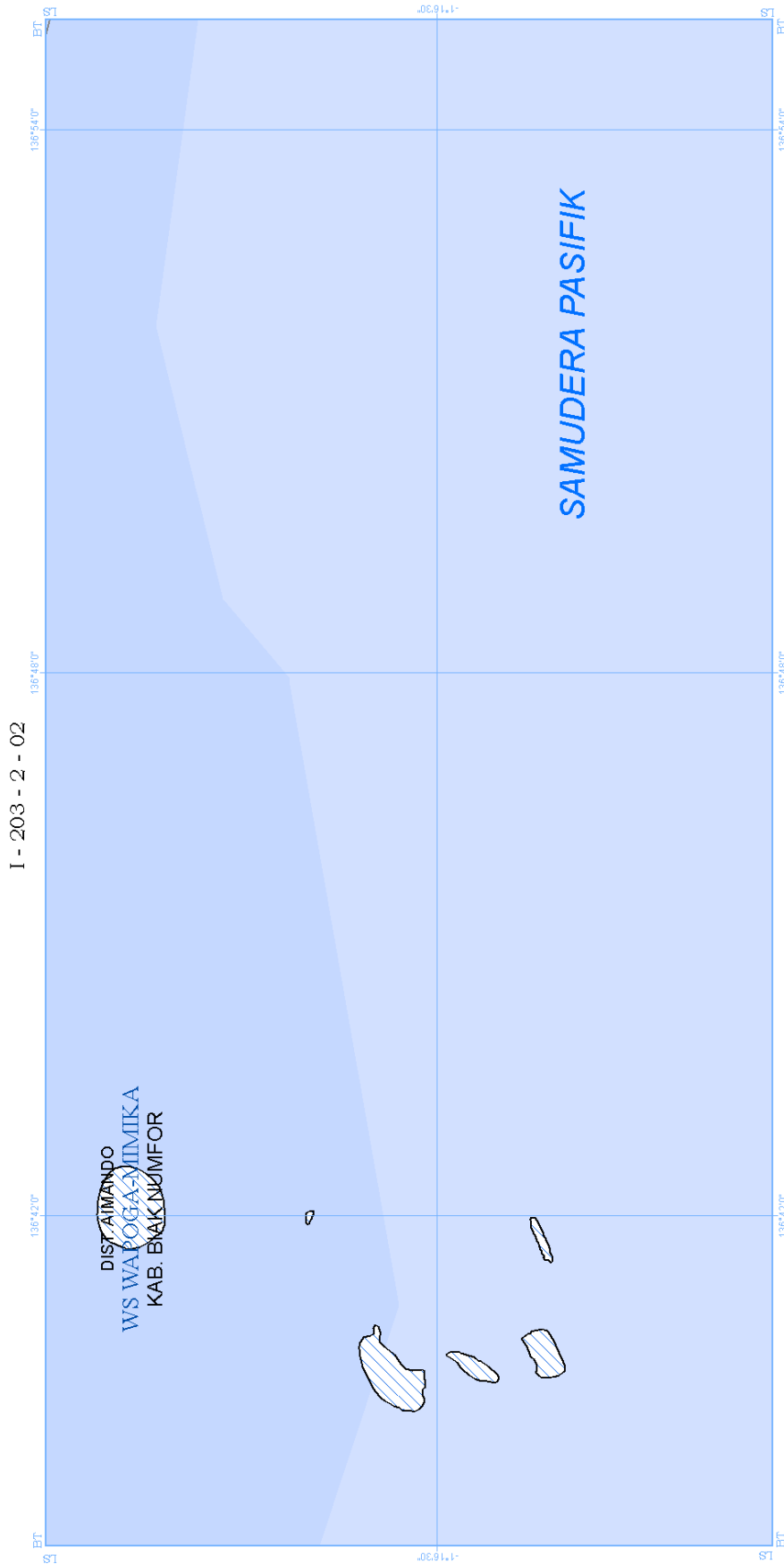




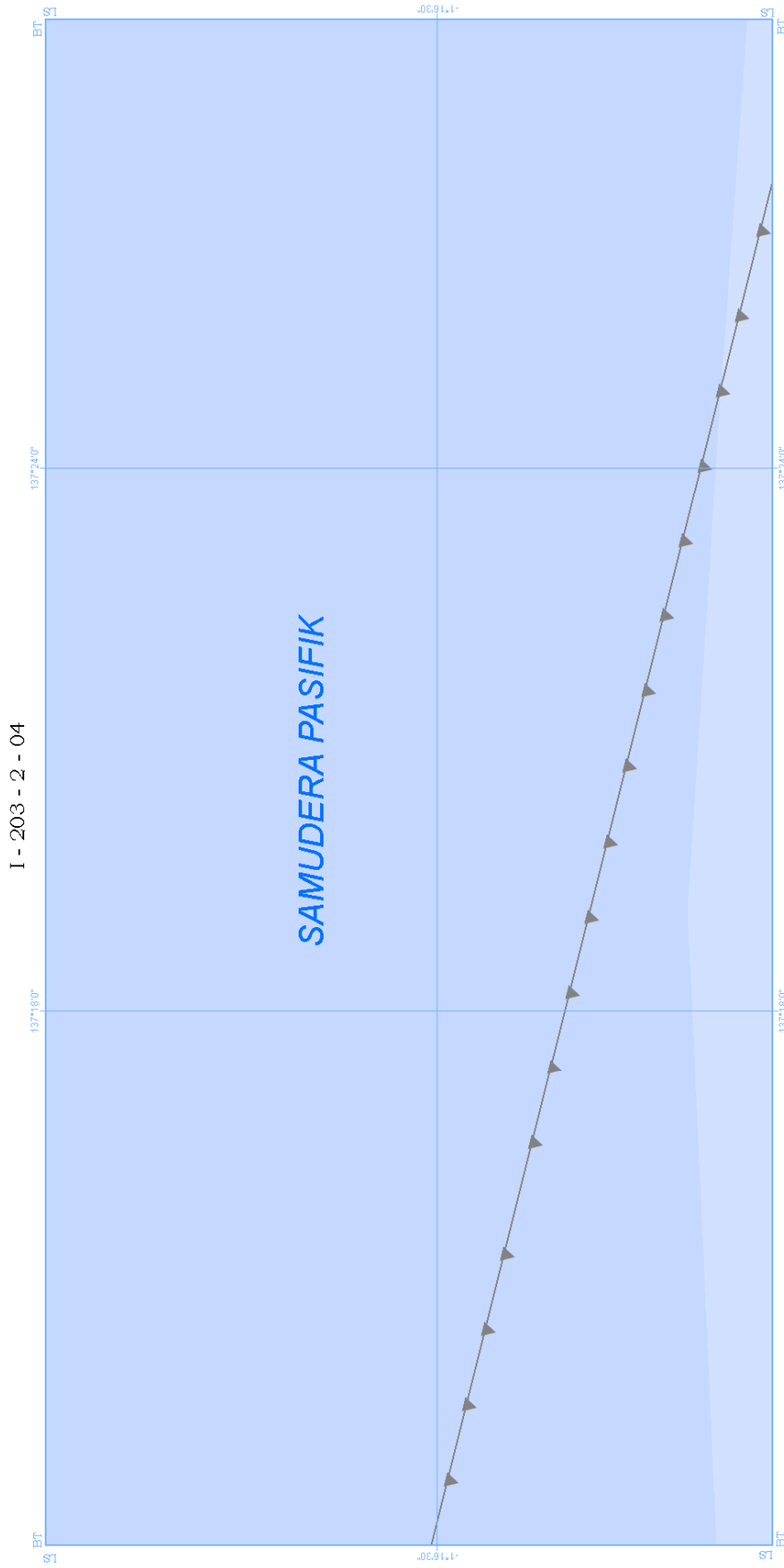


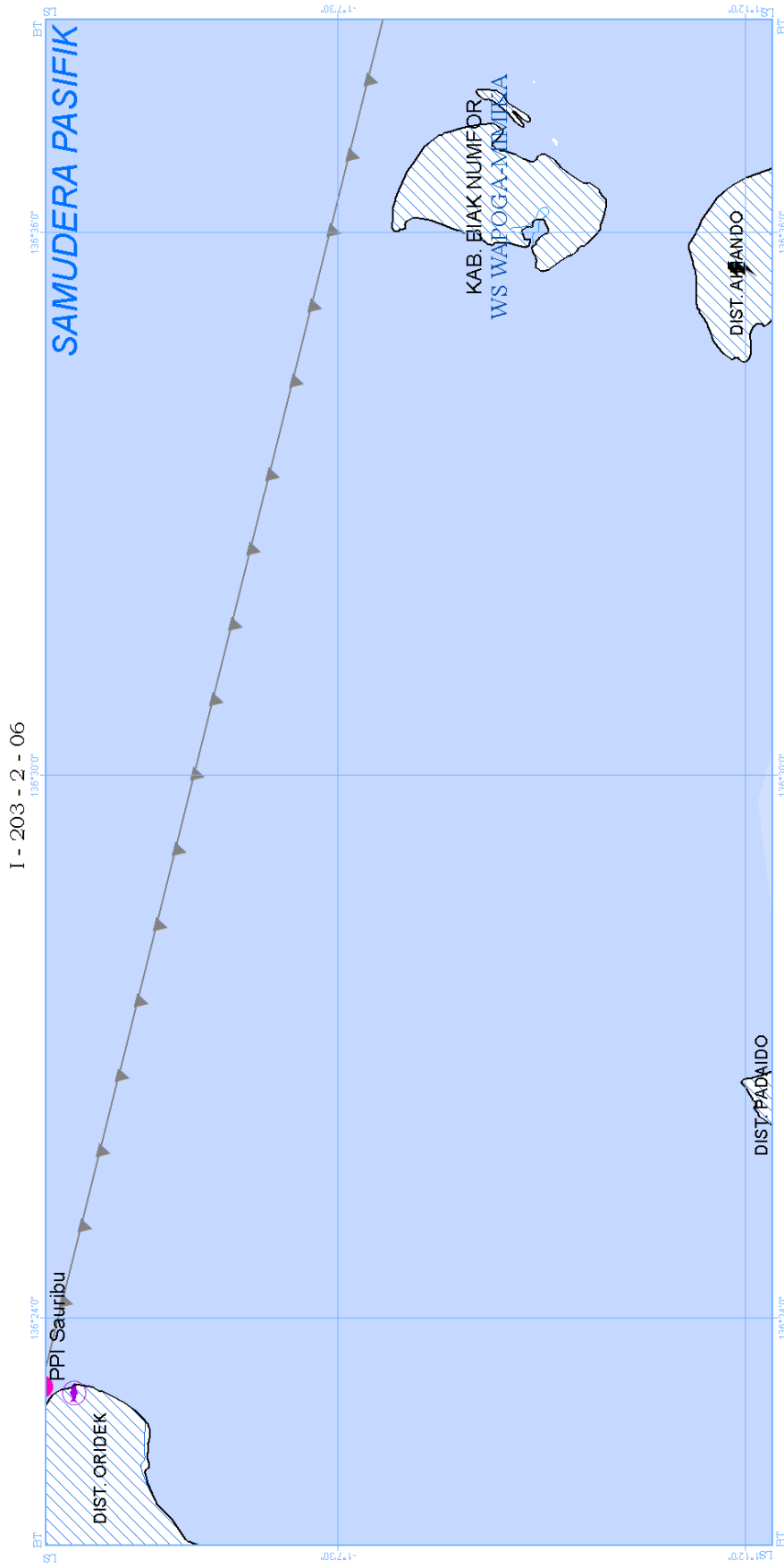


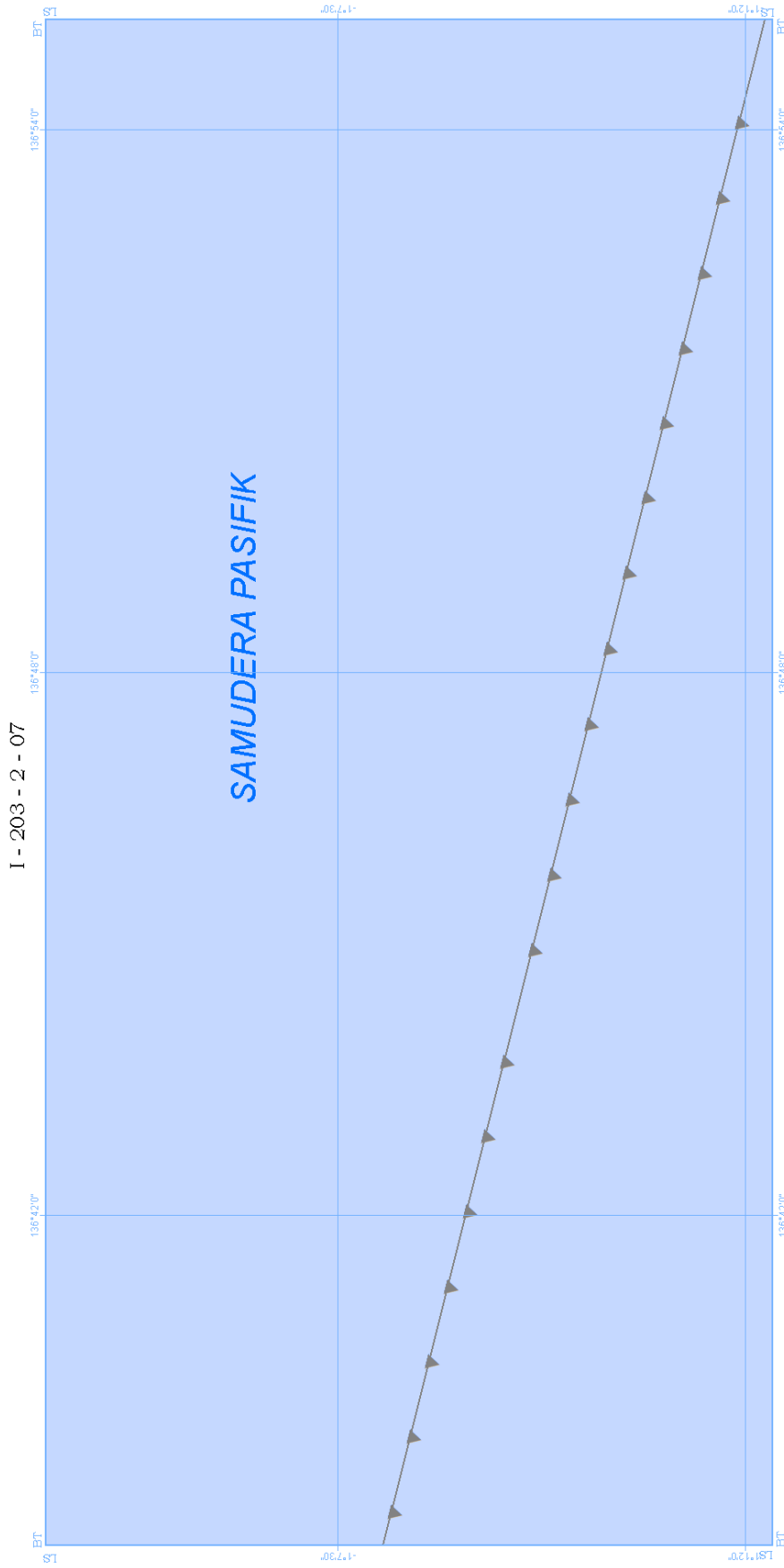


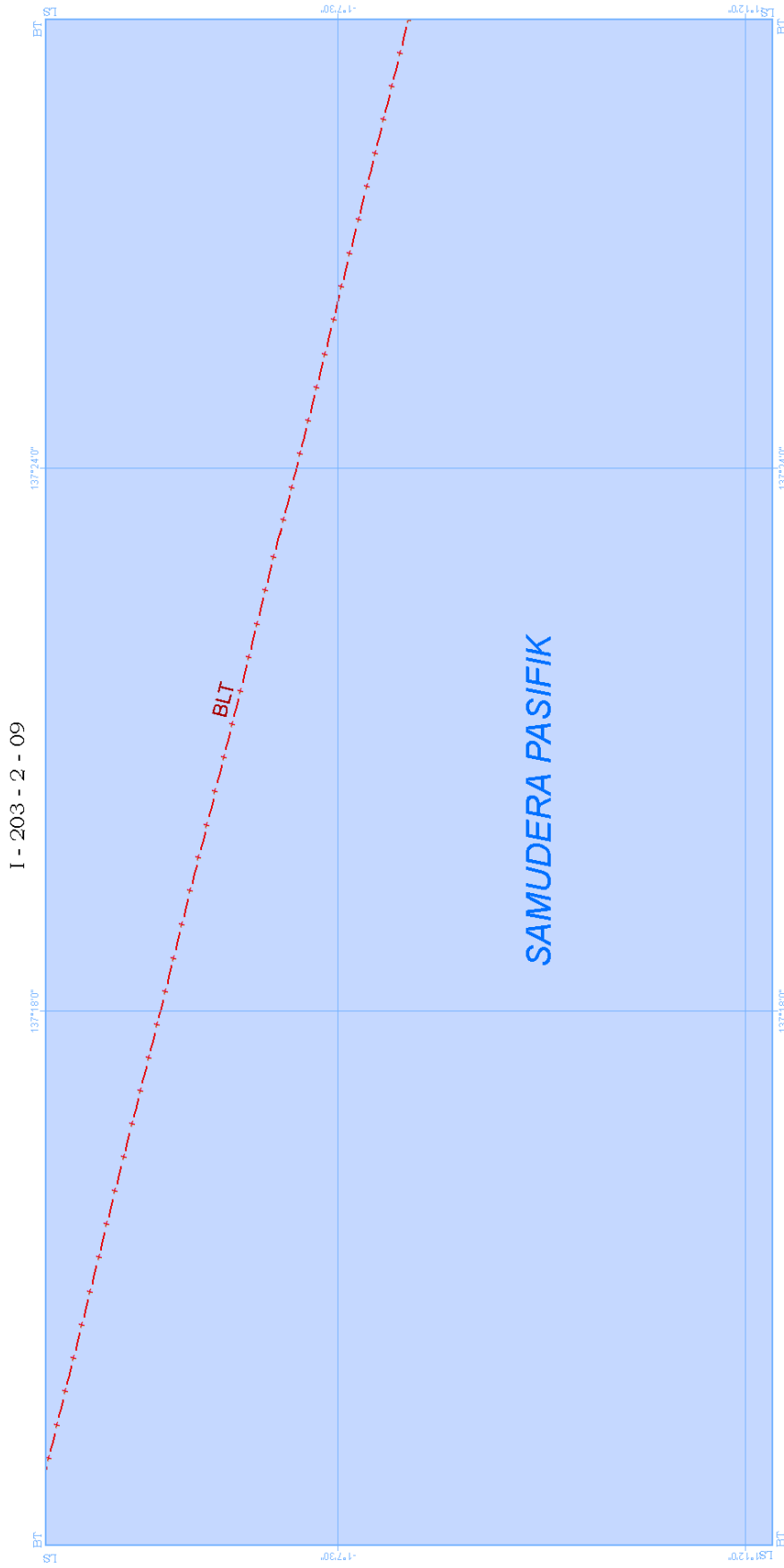


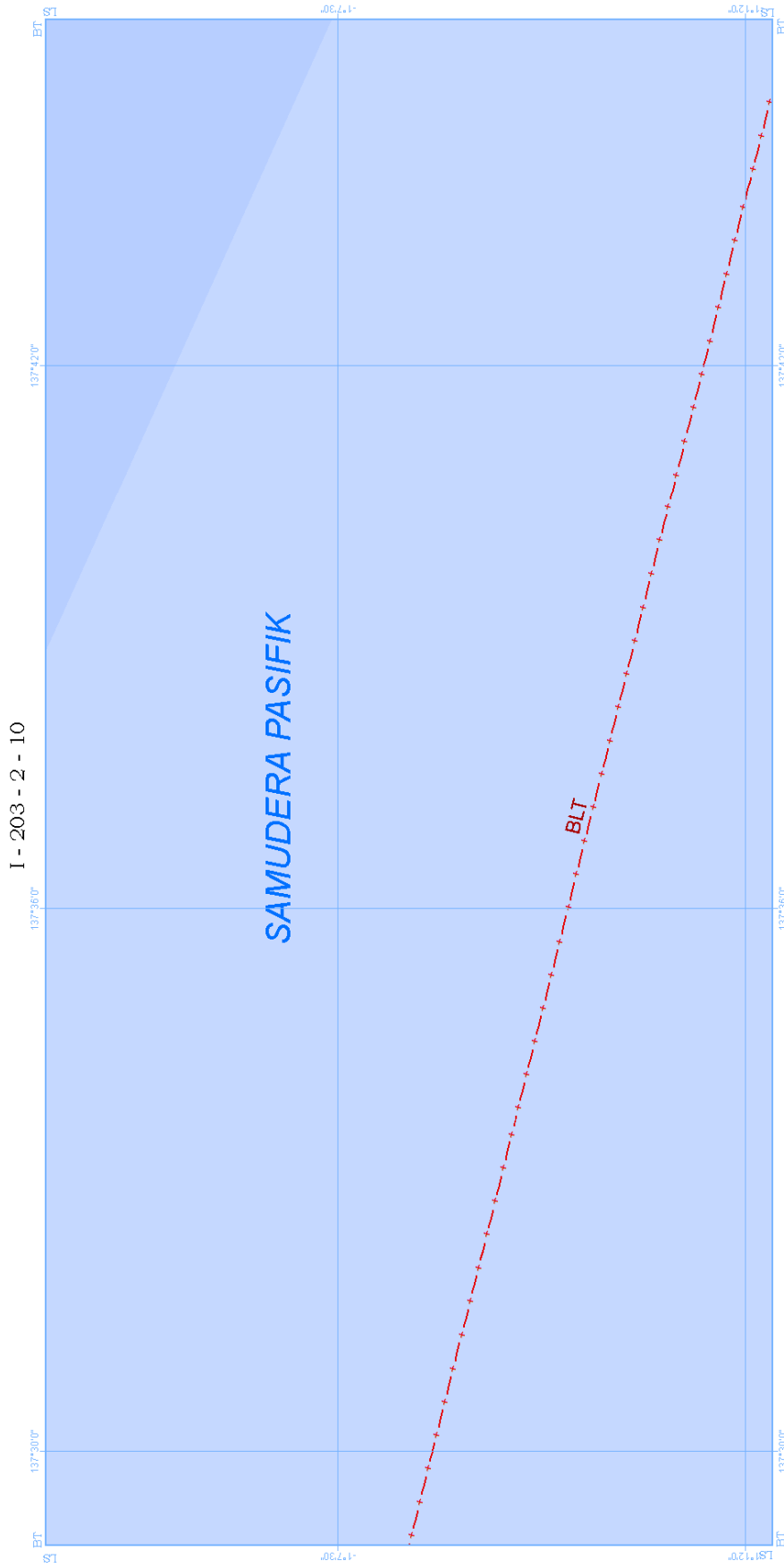





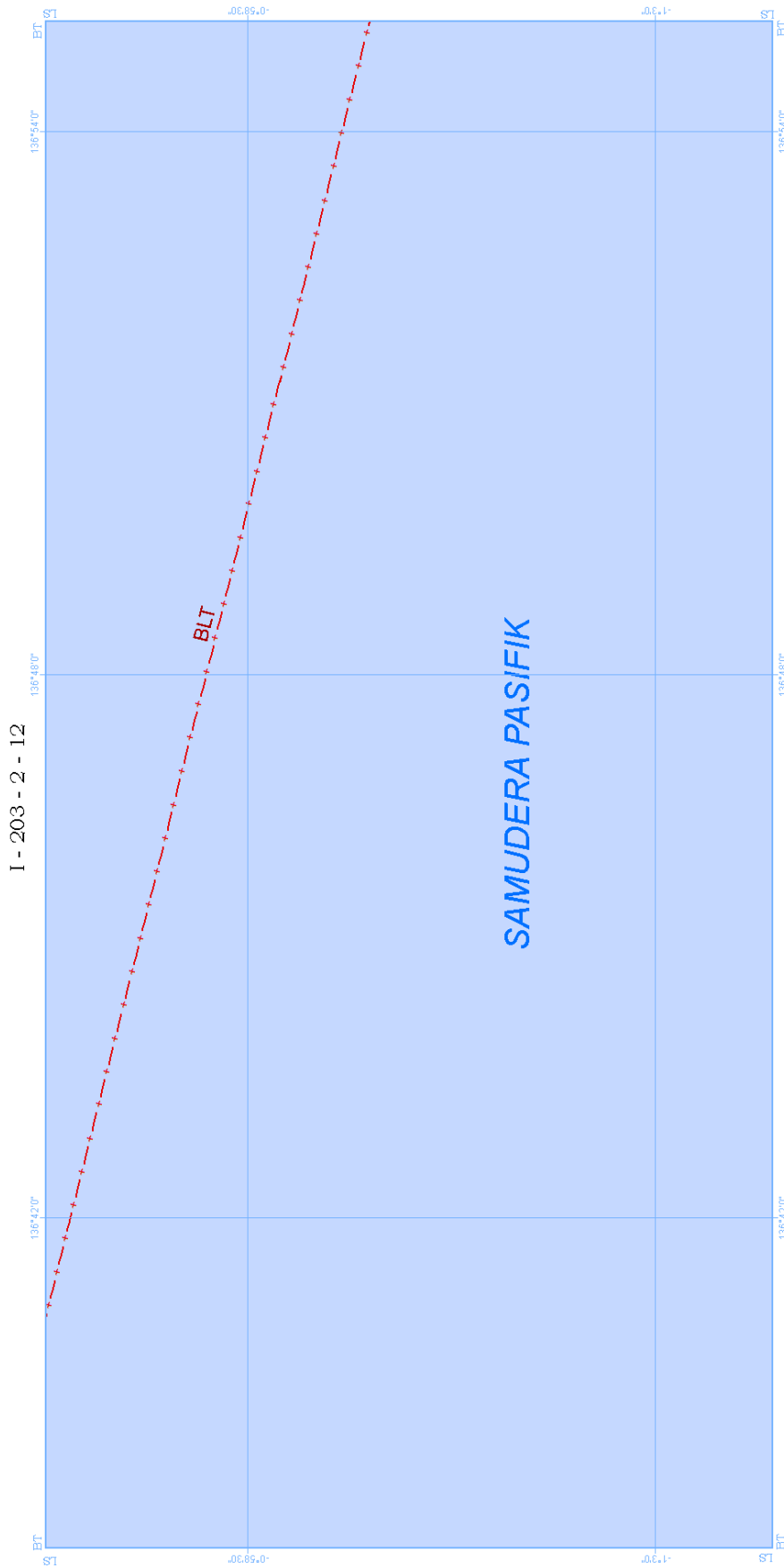






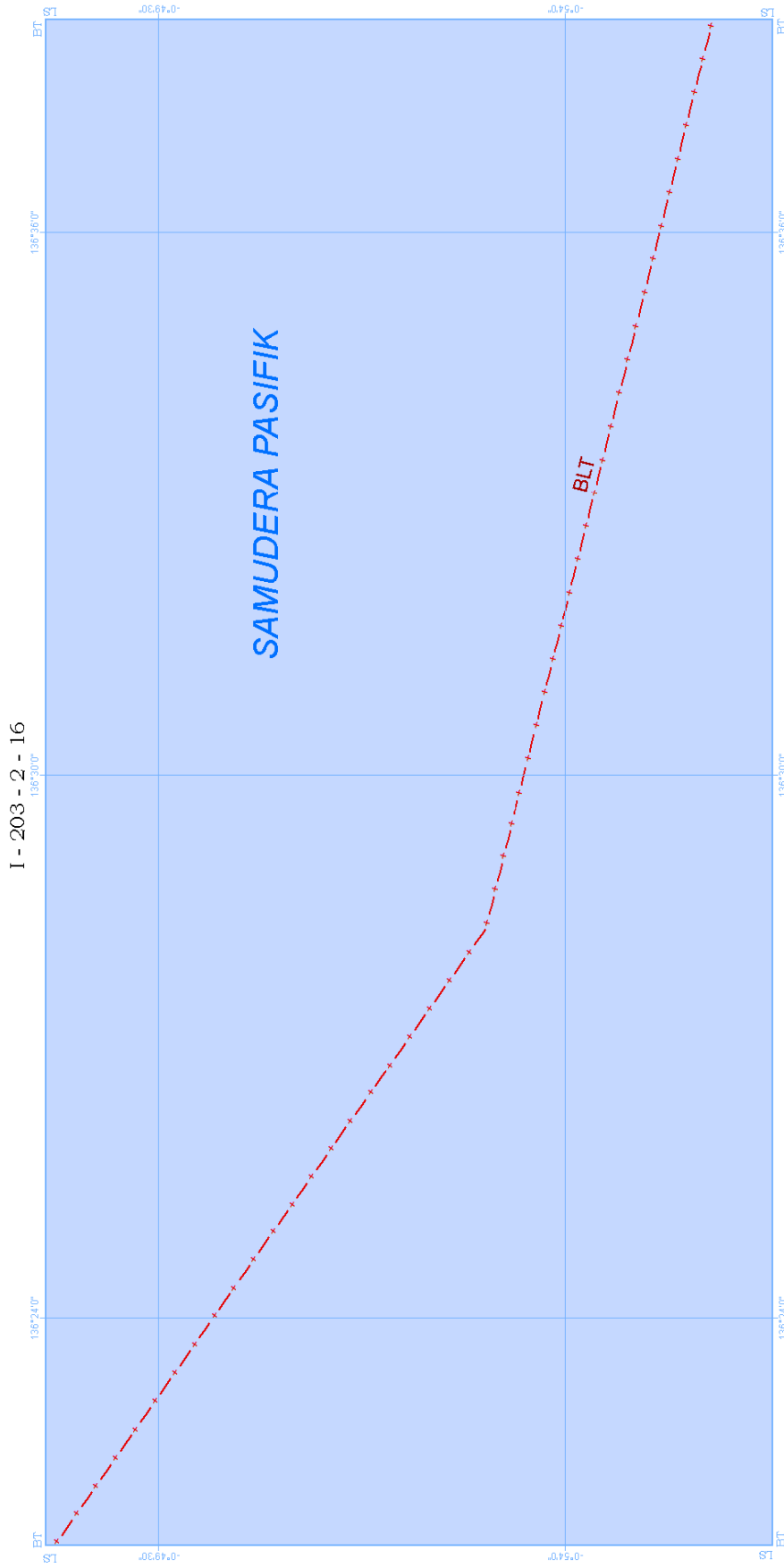











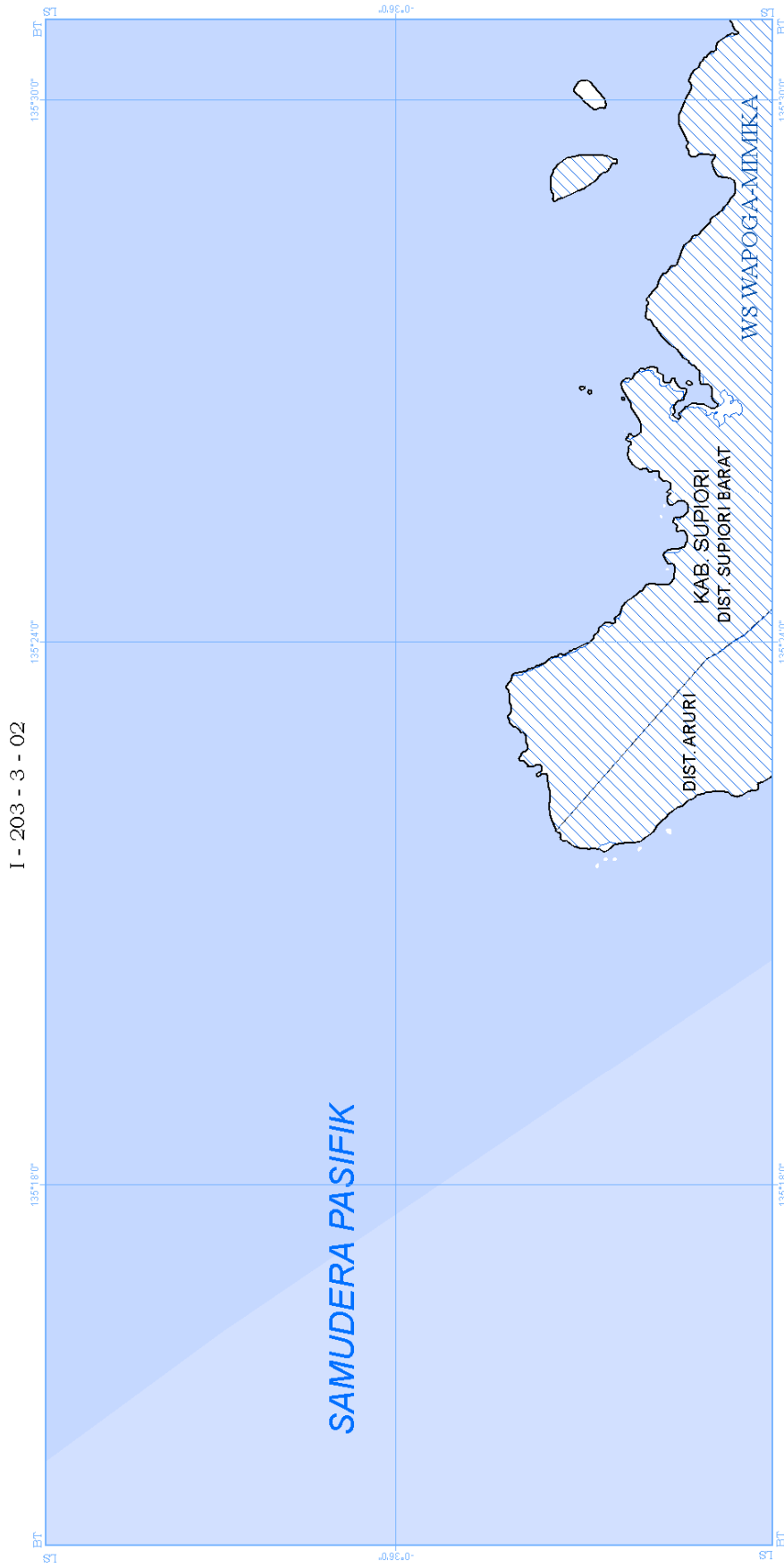


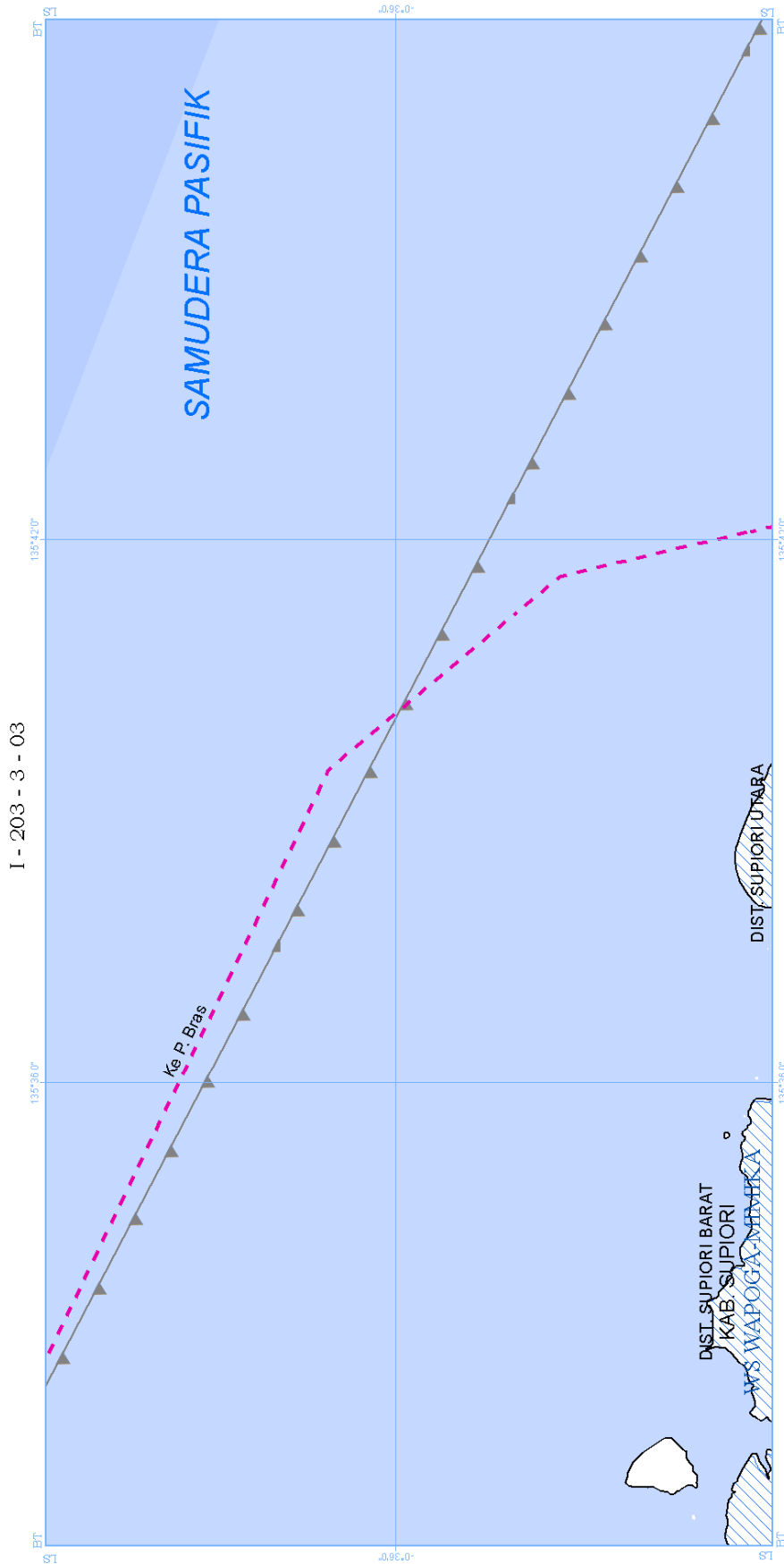




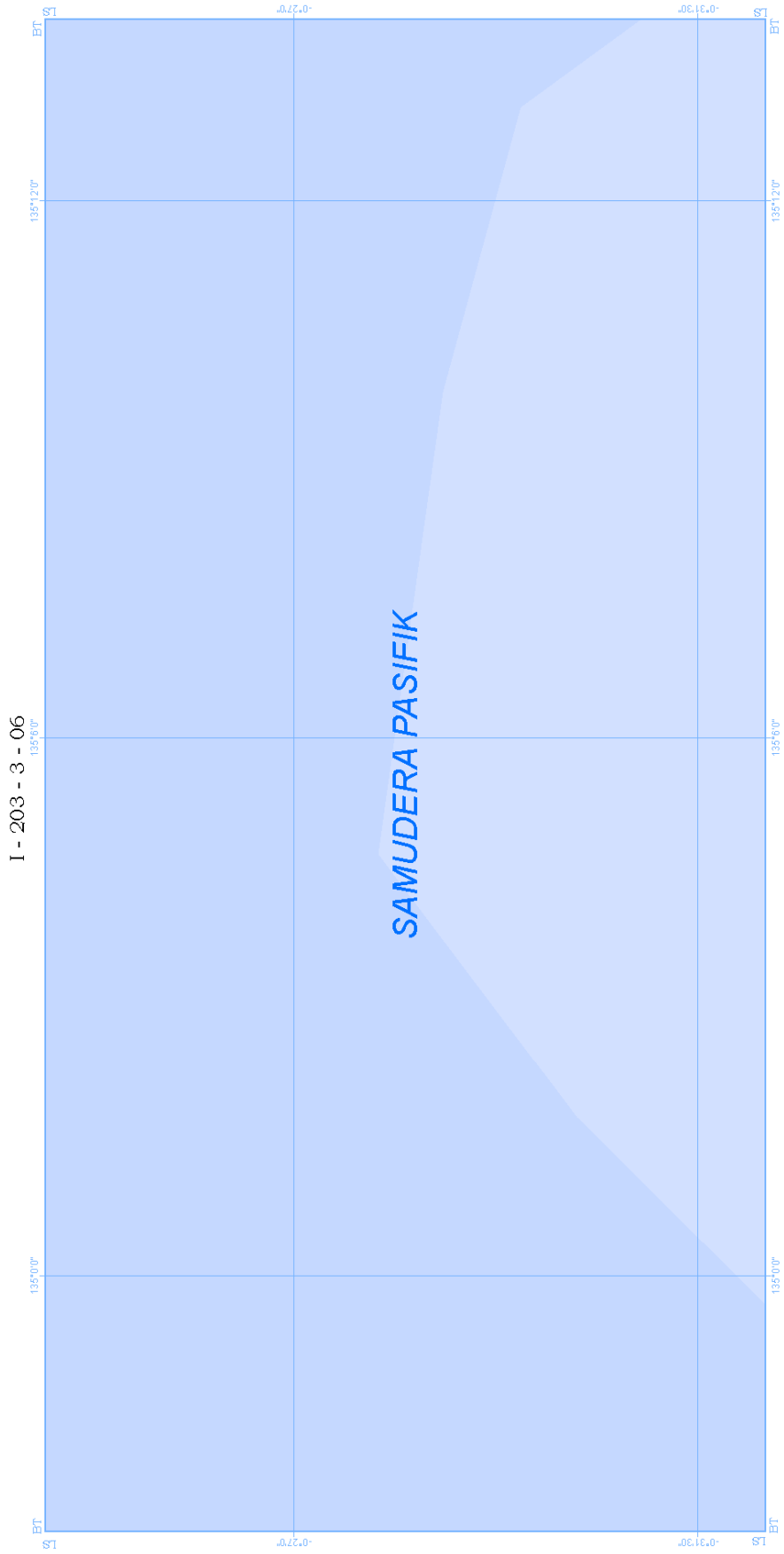




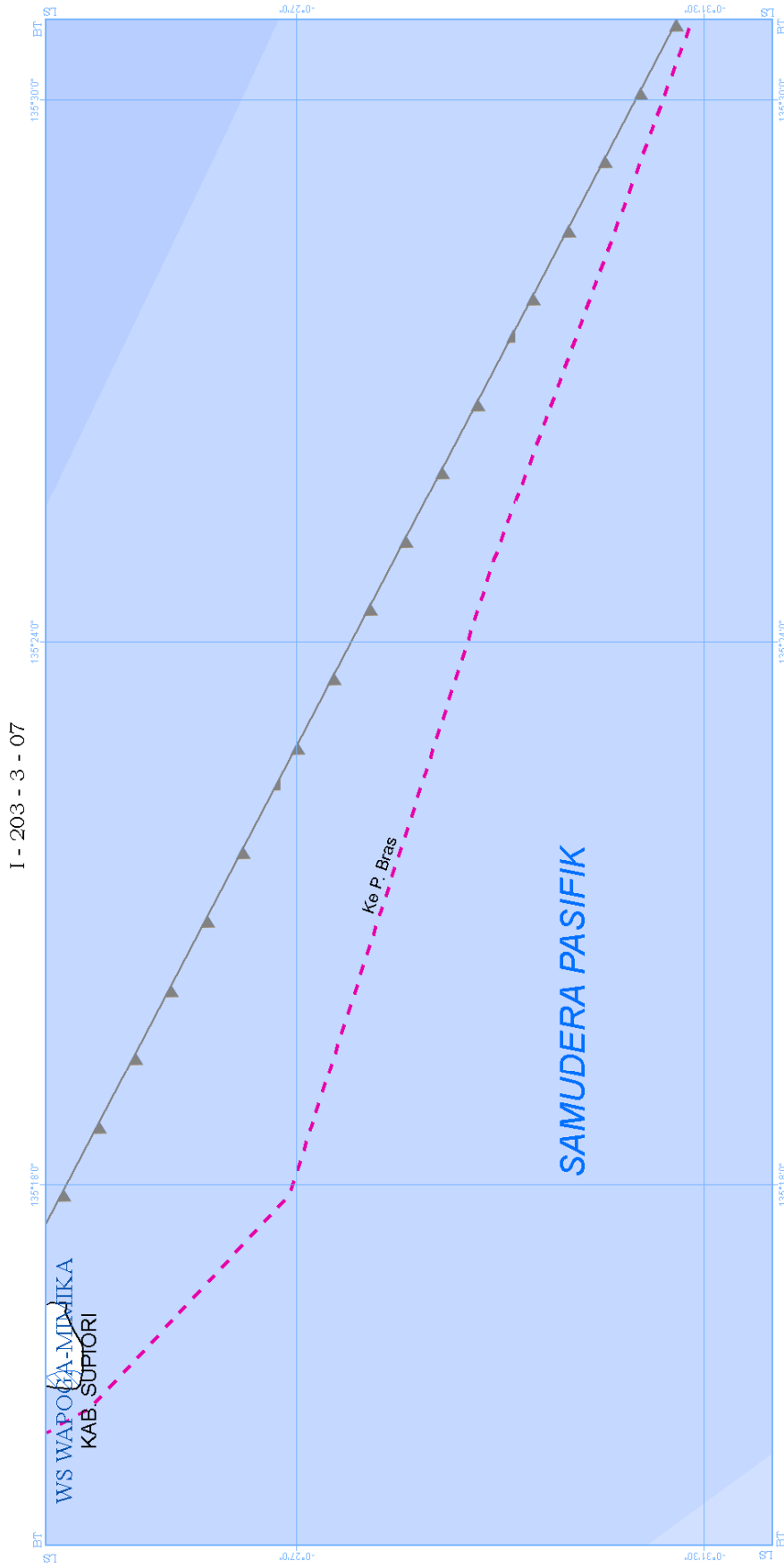


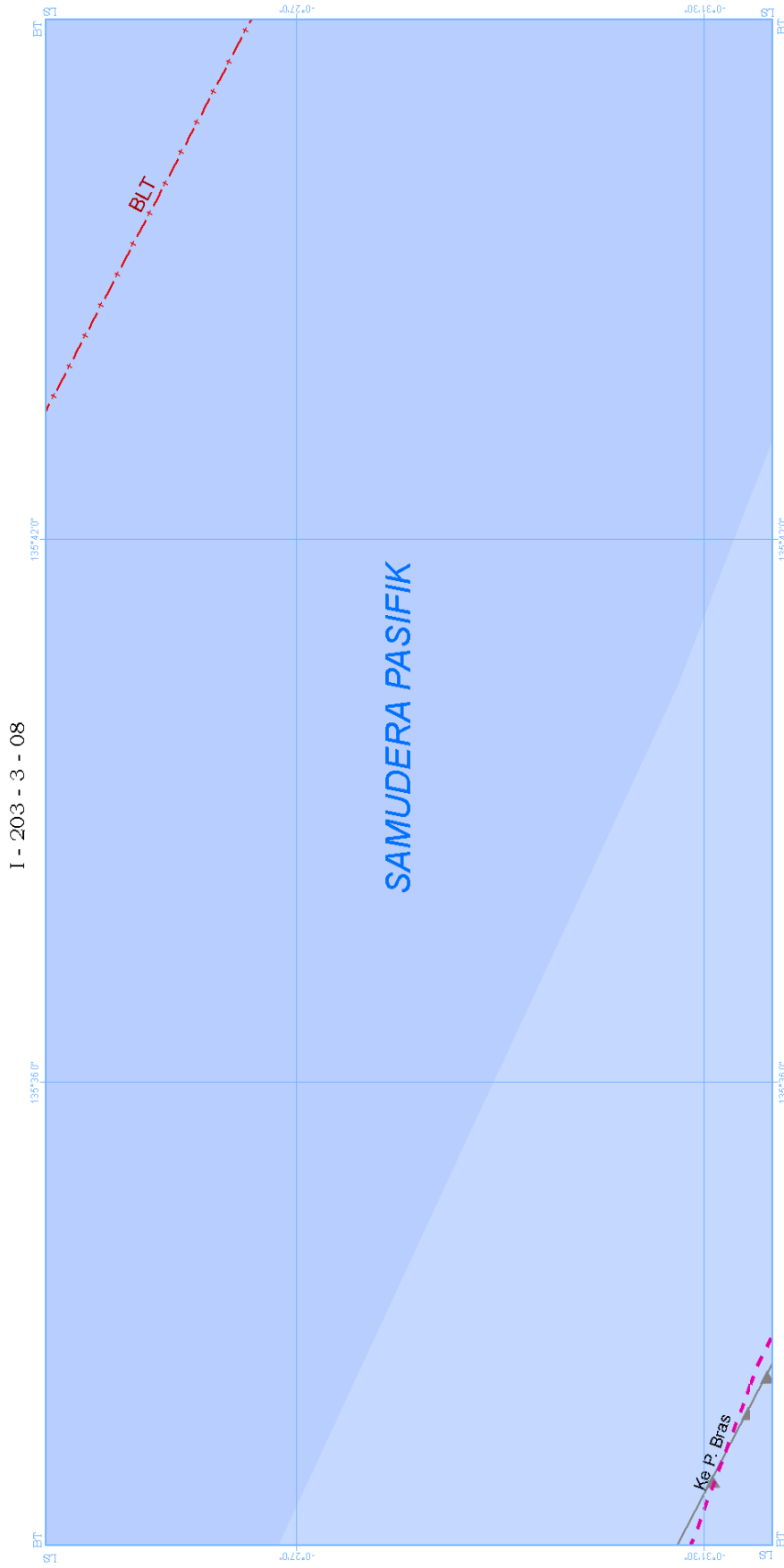







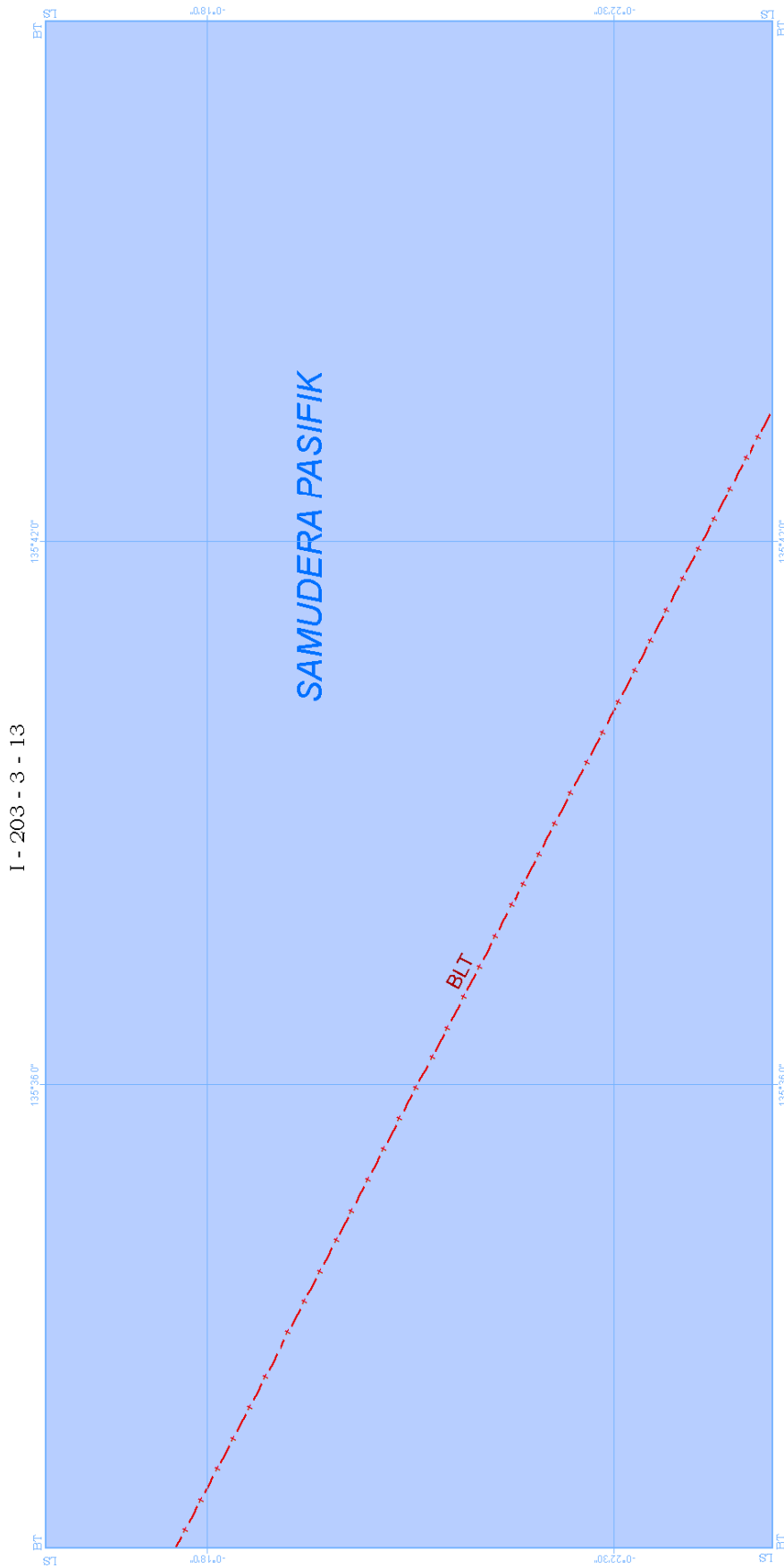




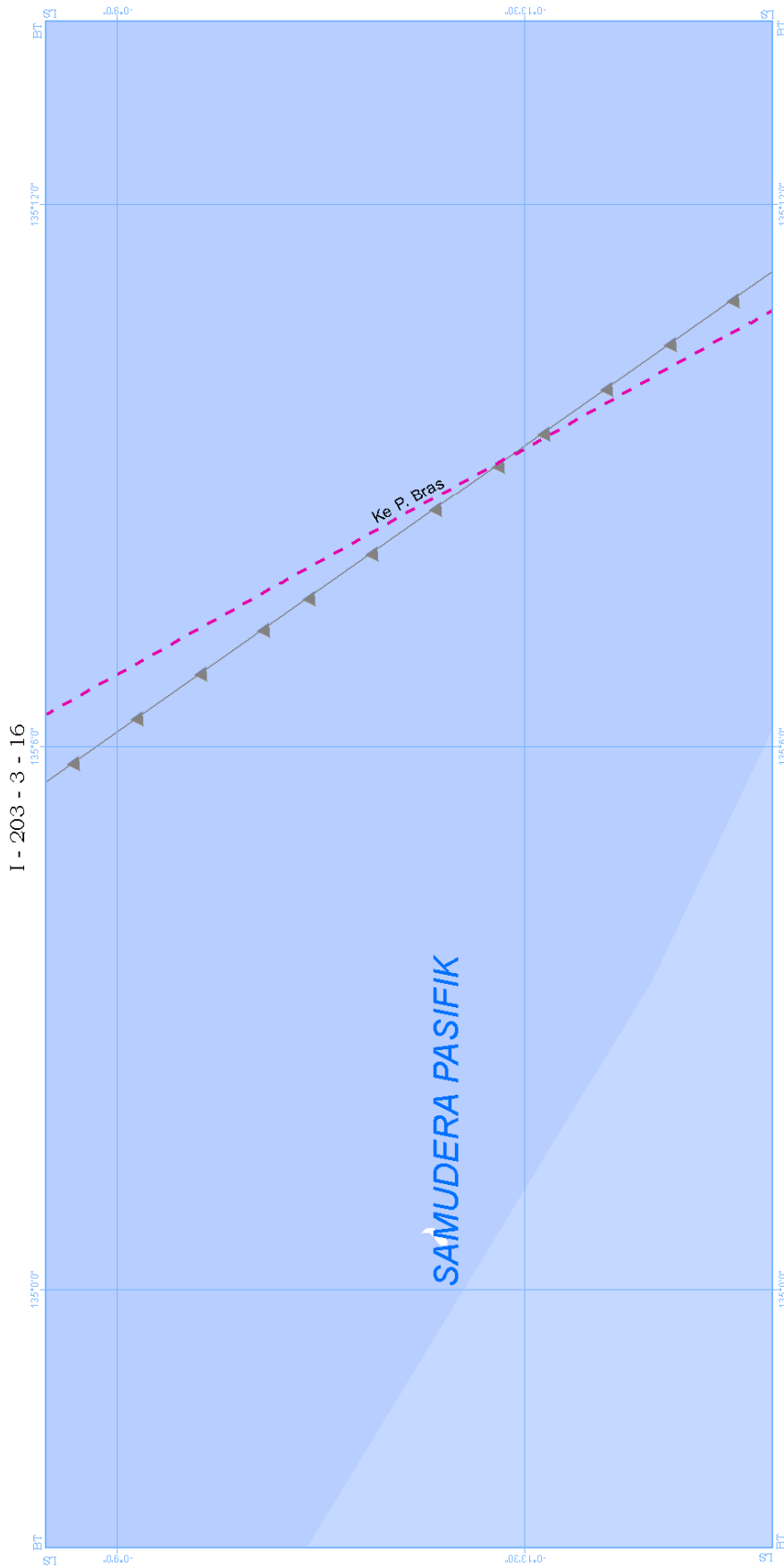


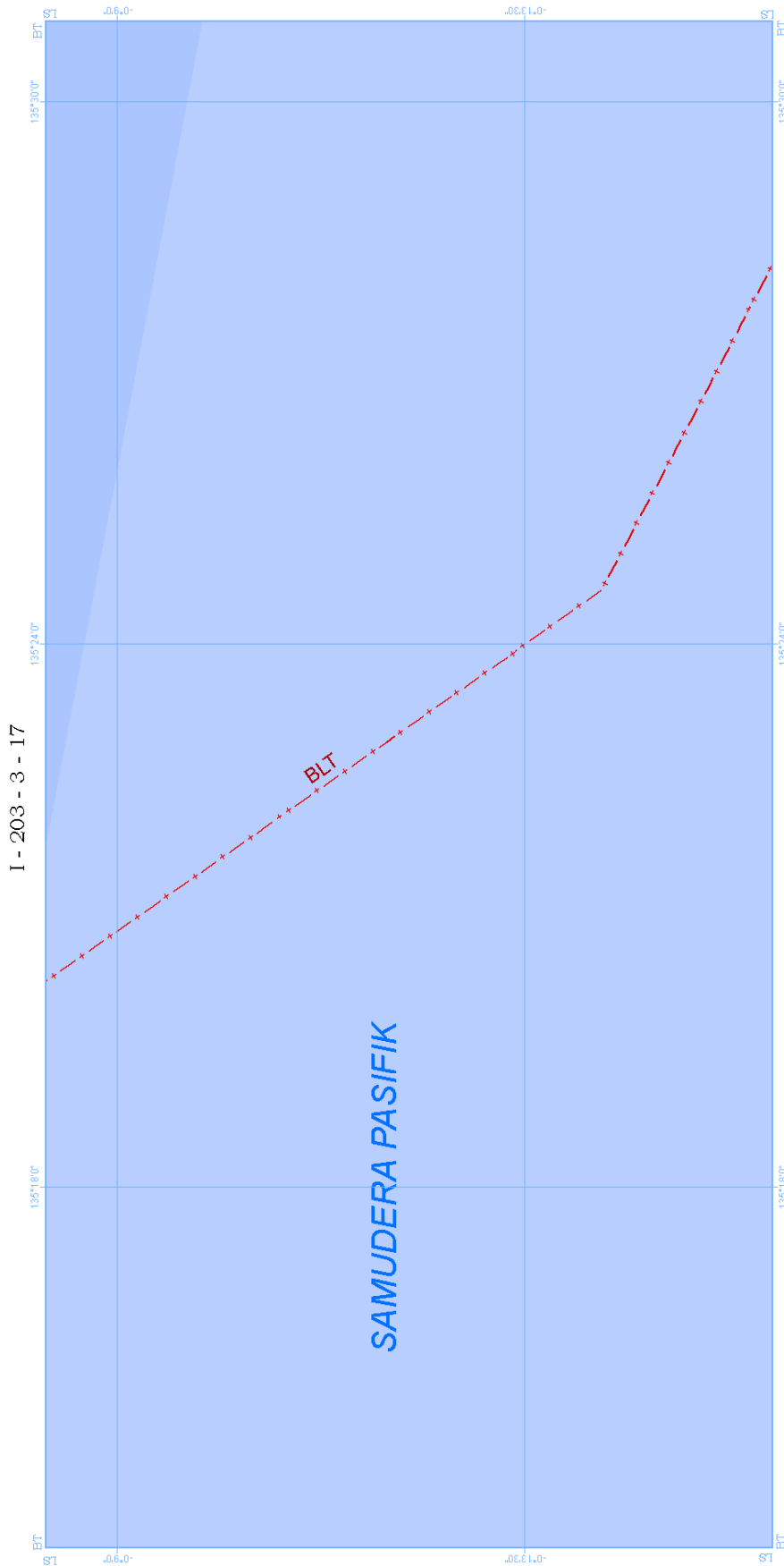


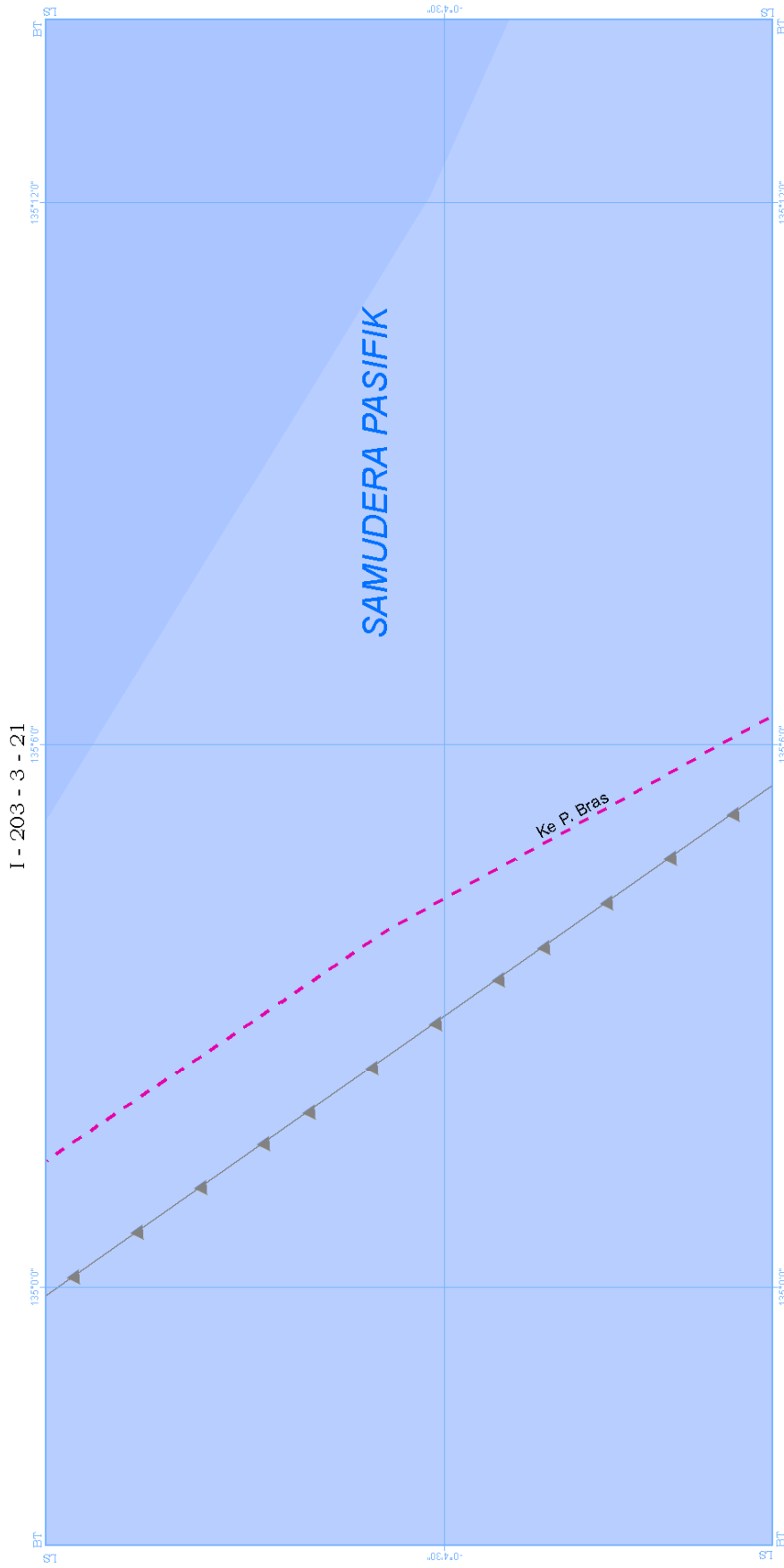




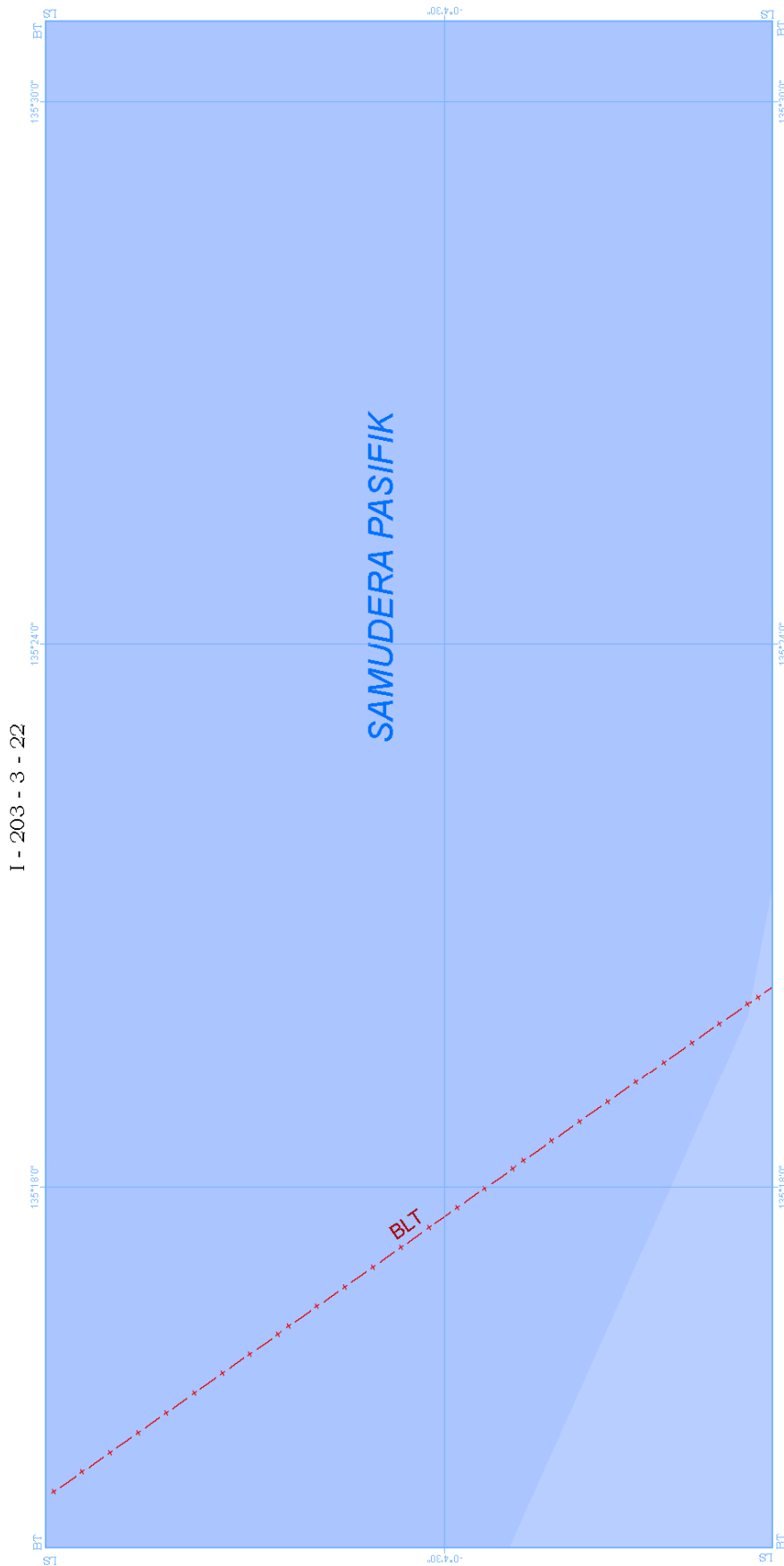
I - 203 - 3 - 13

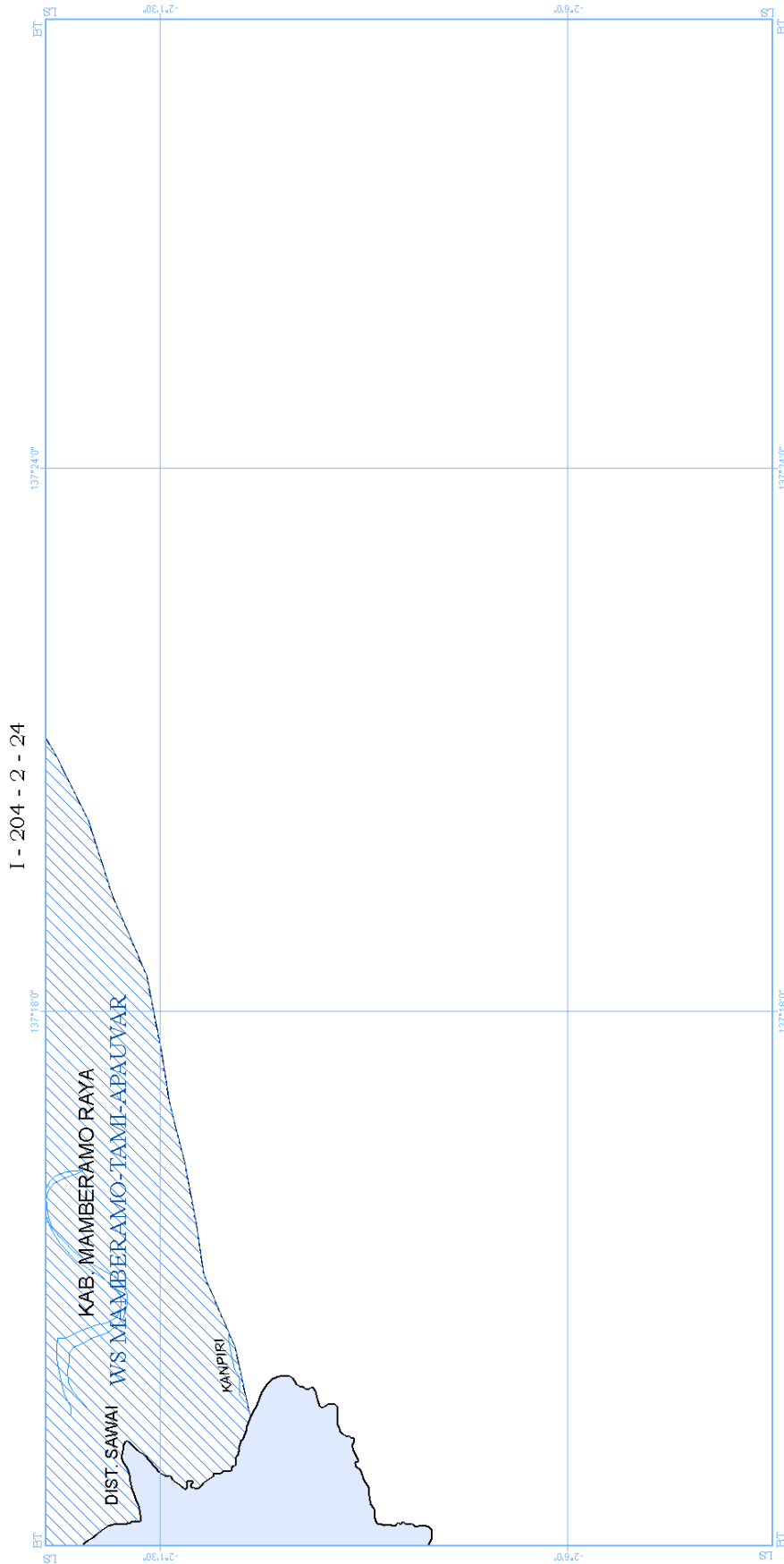





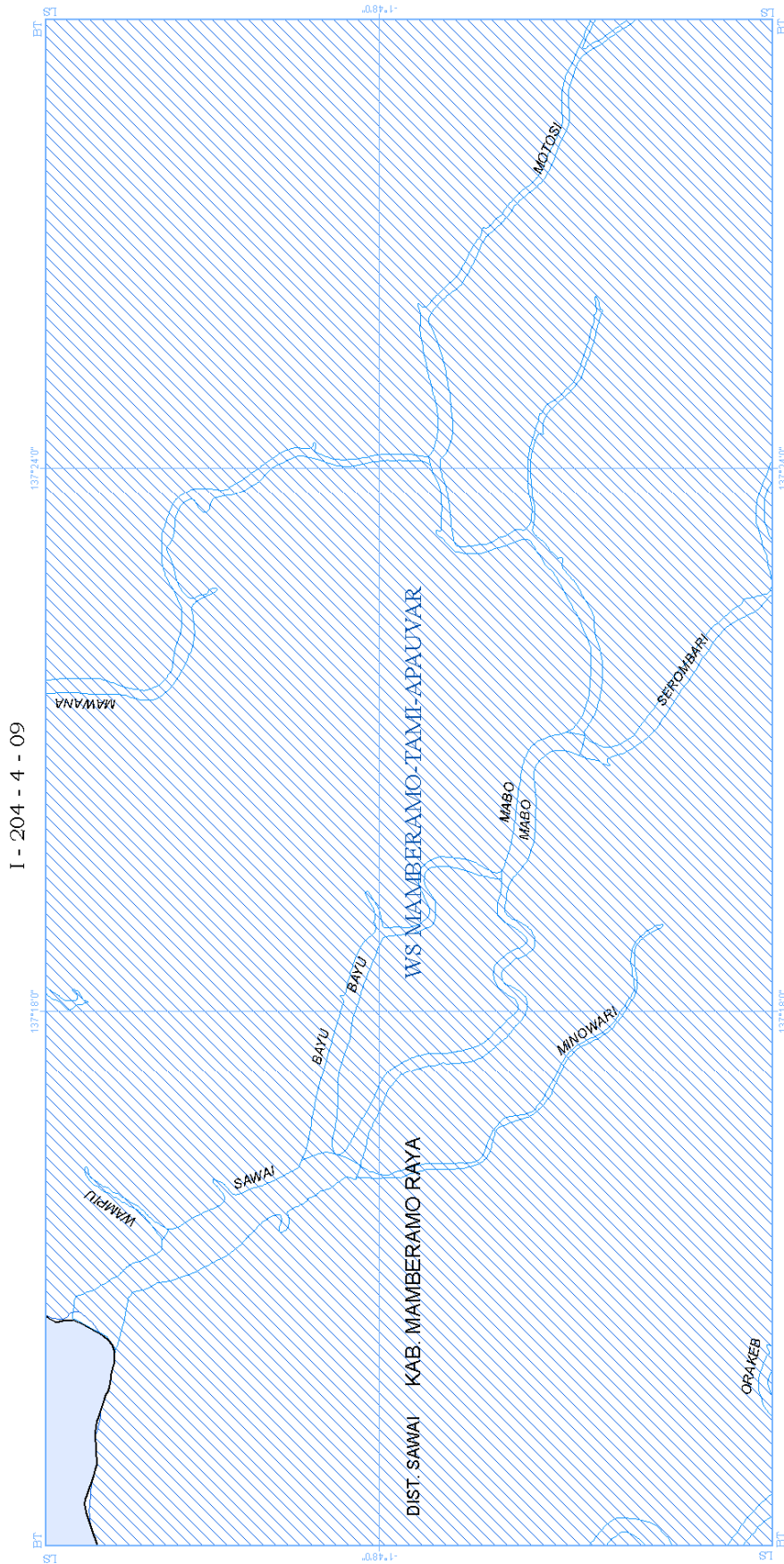


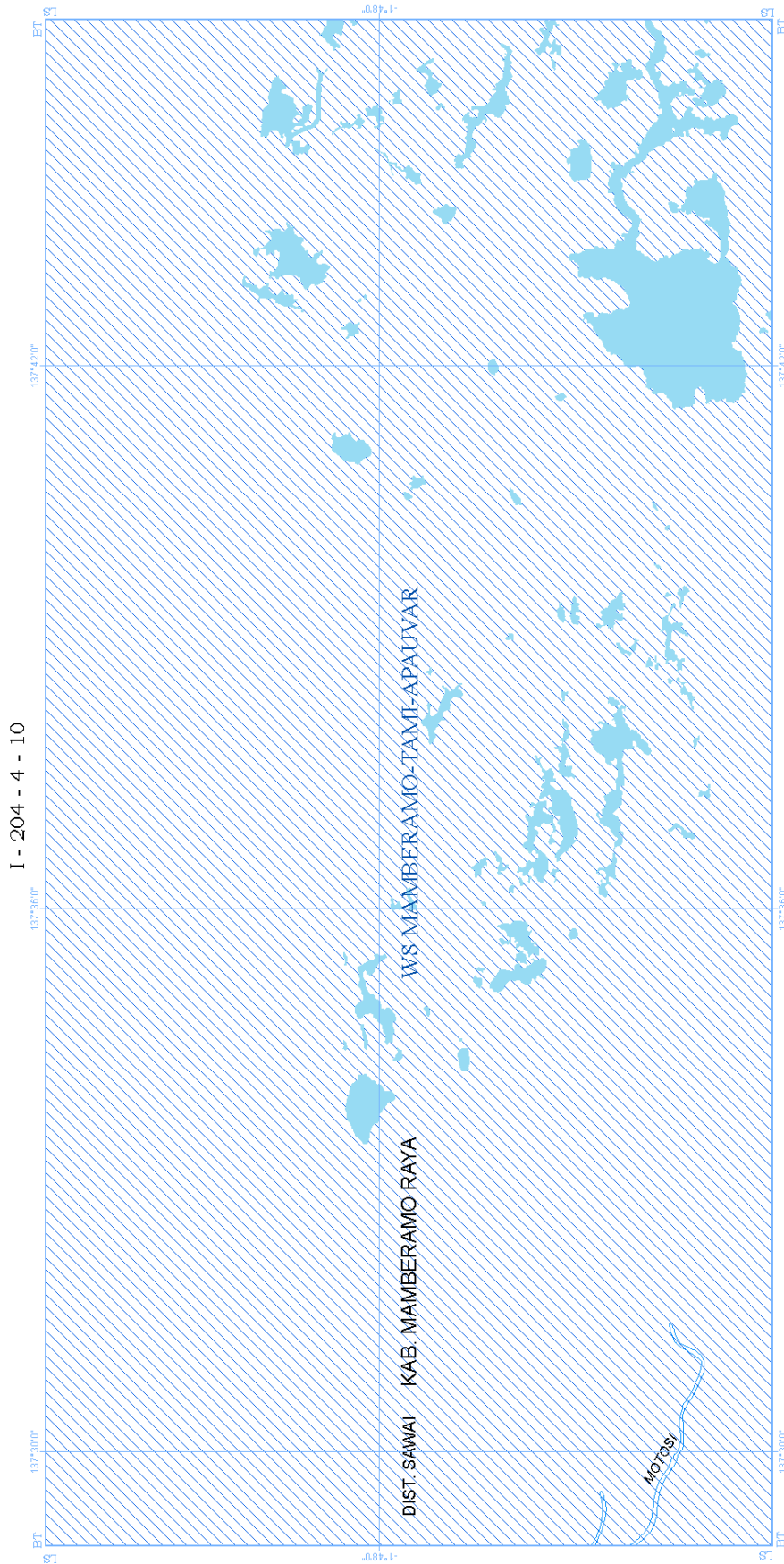


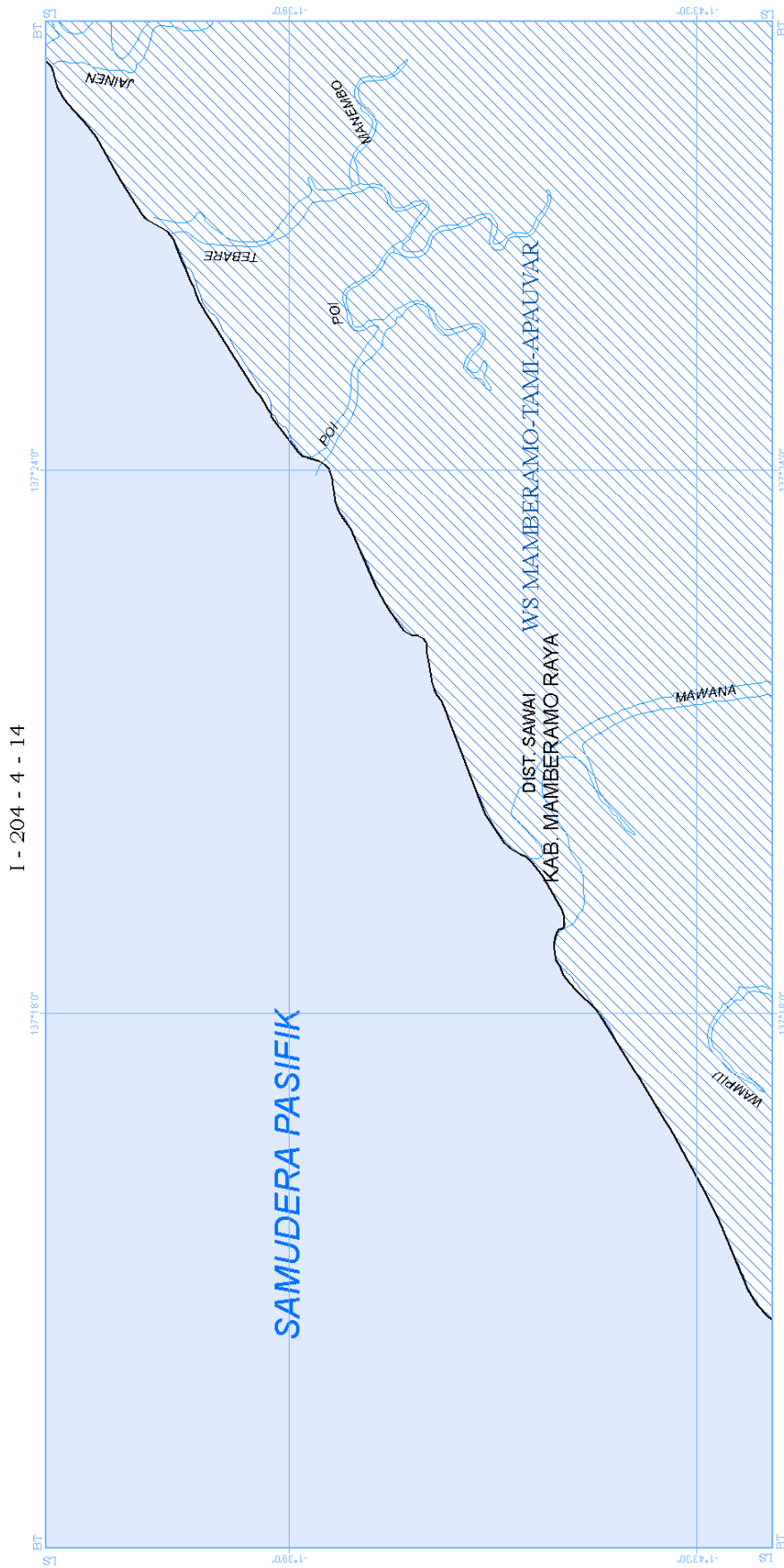


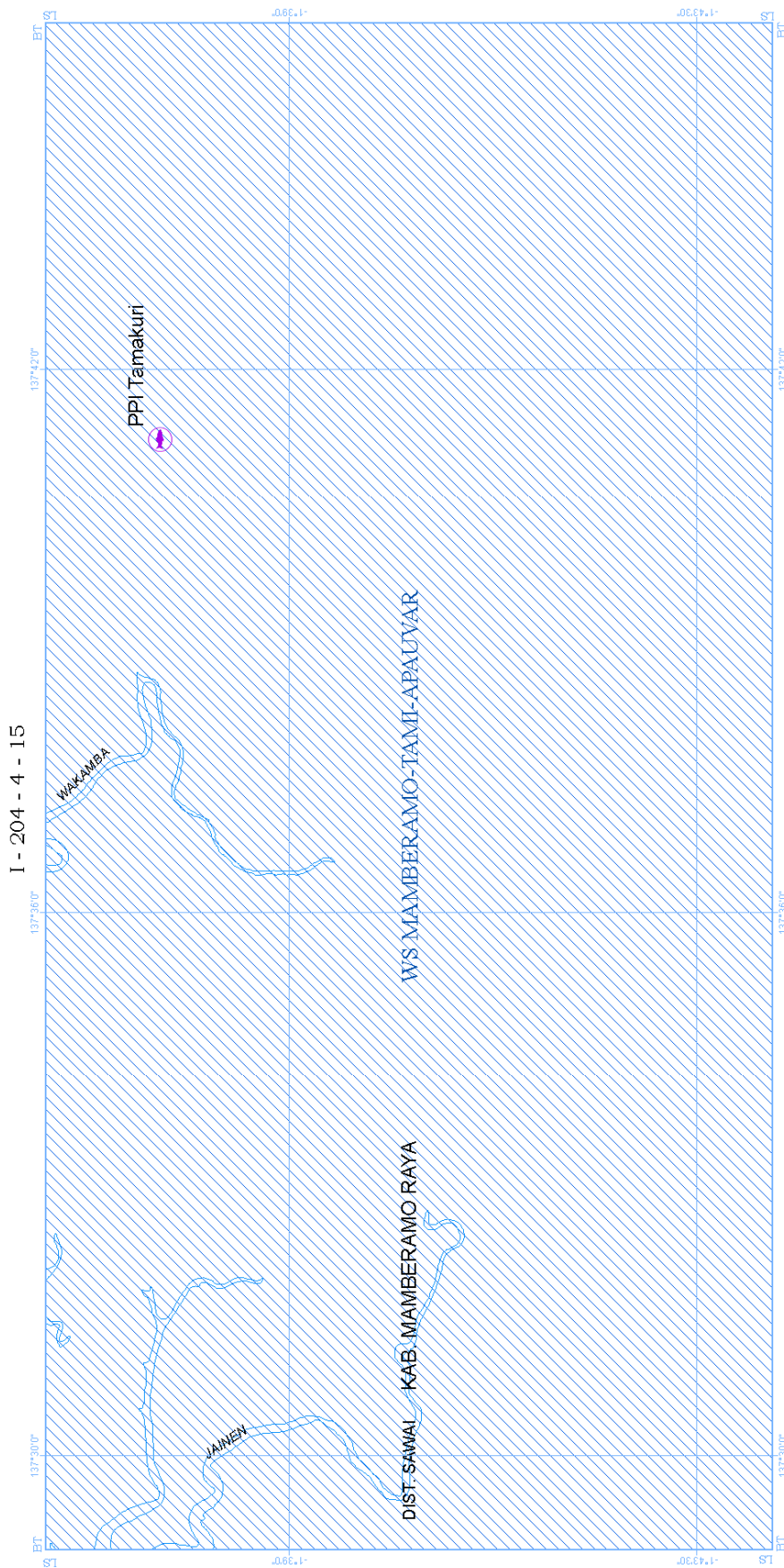







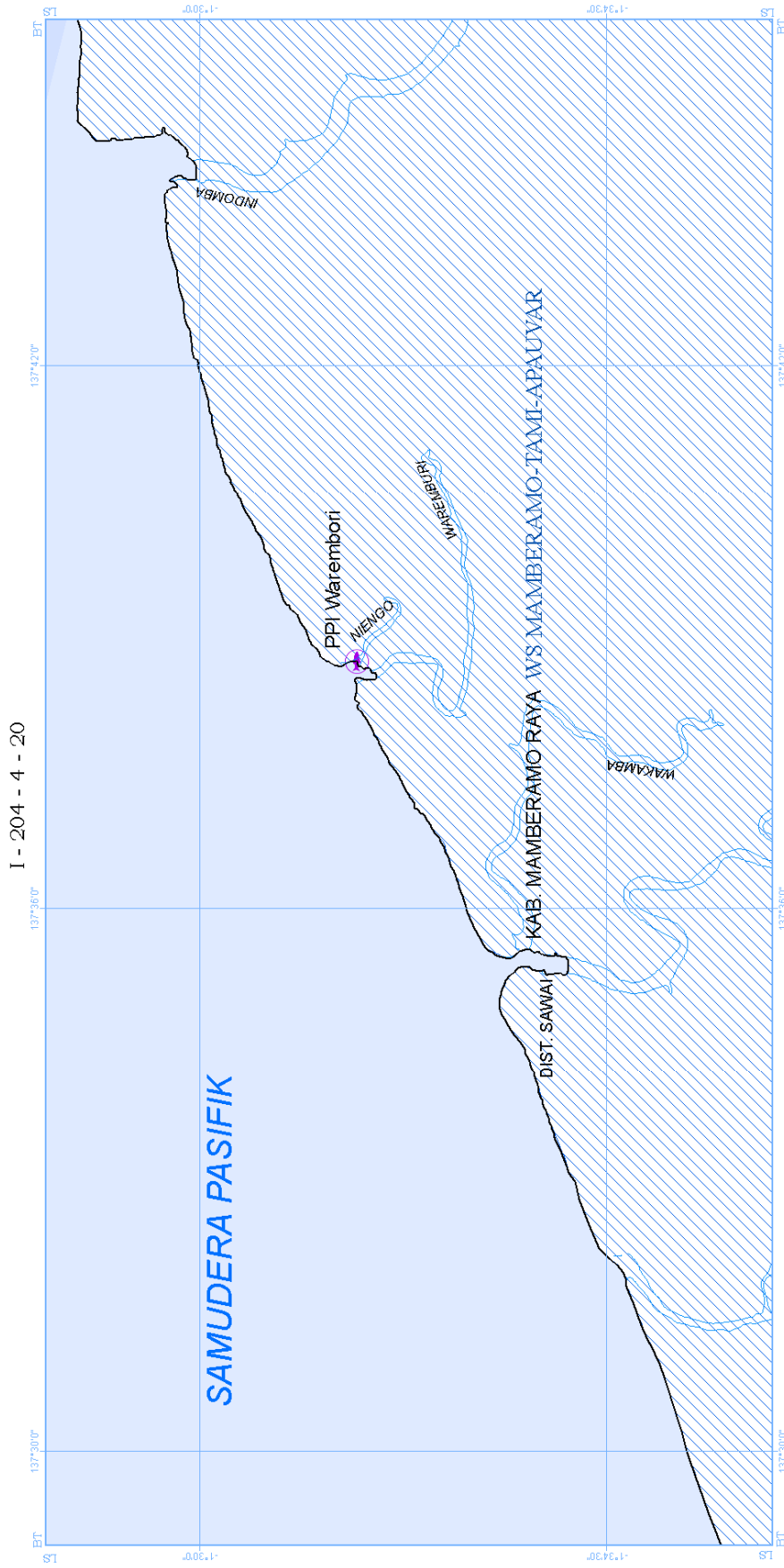












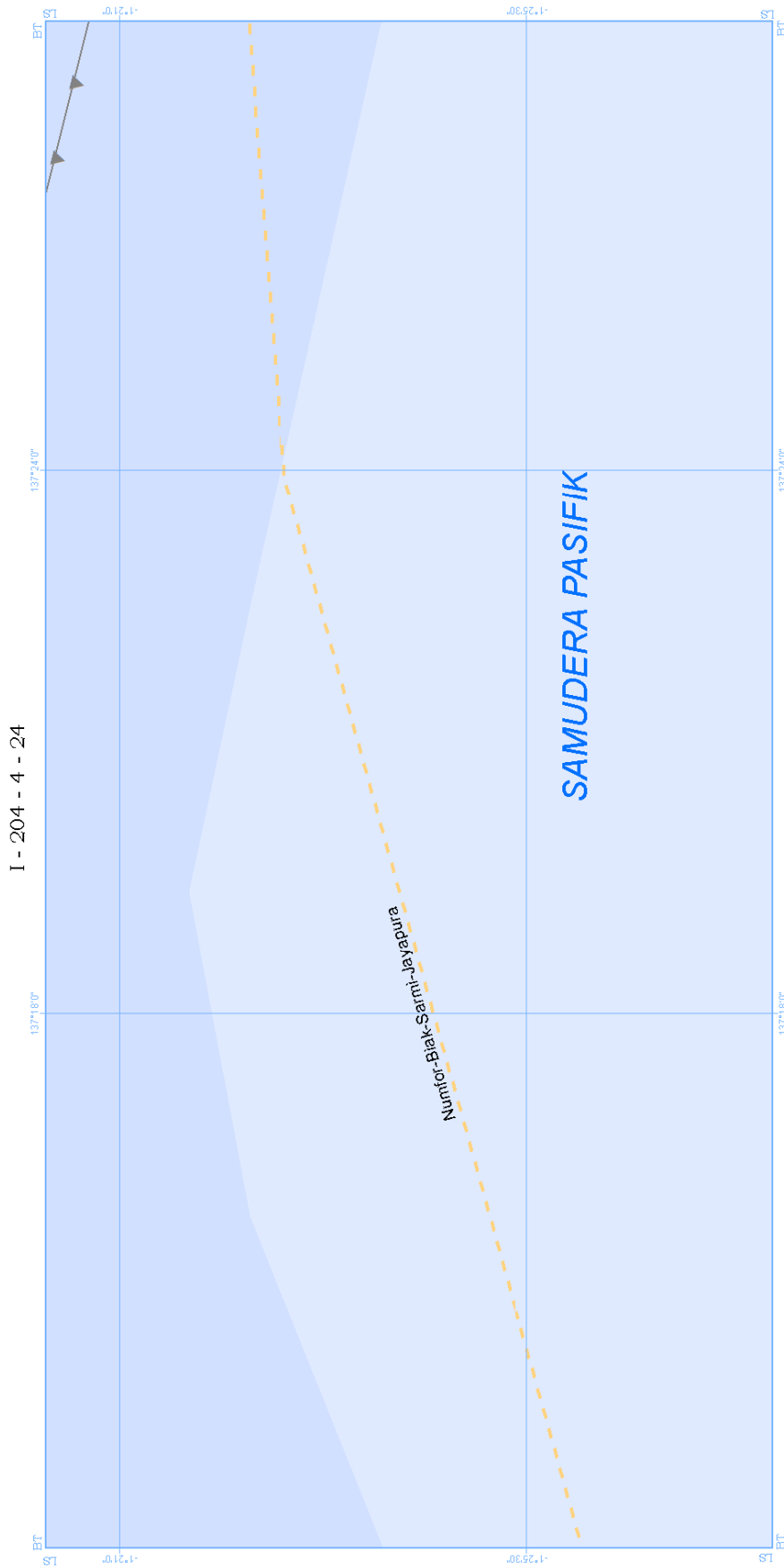


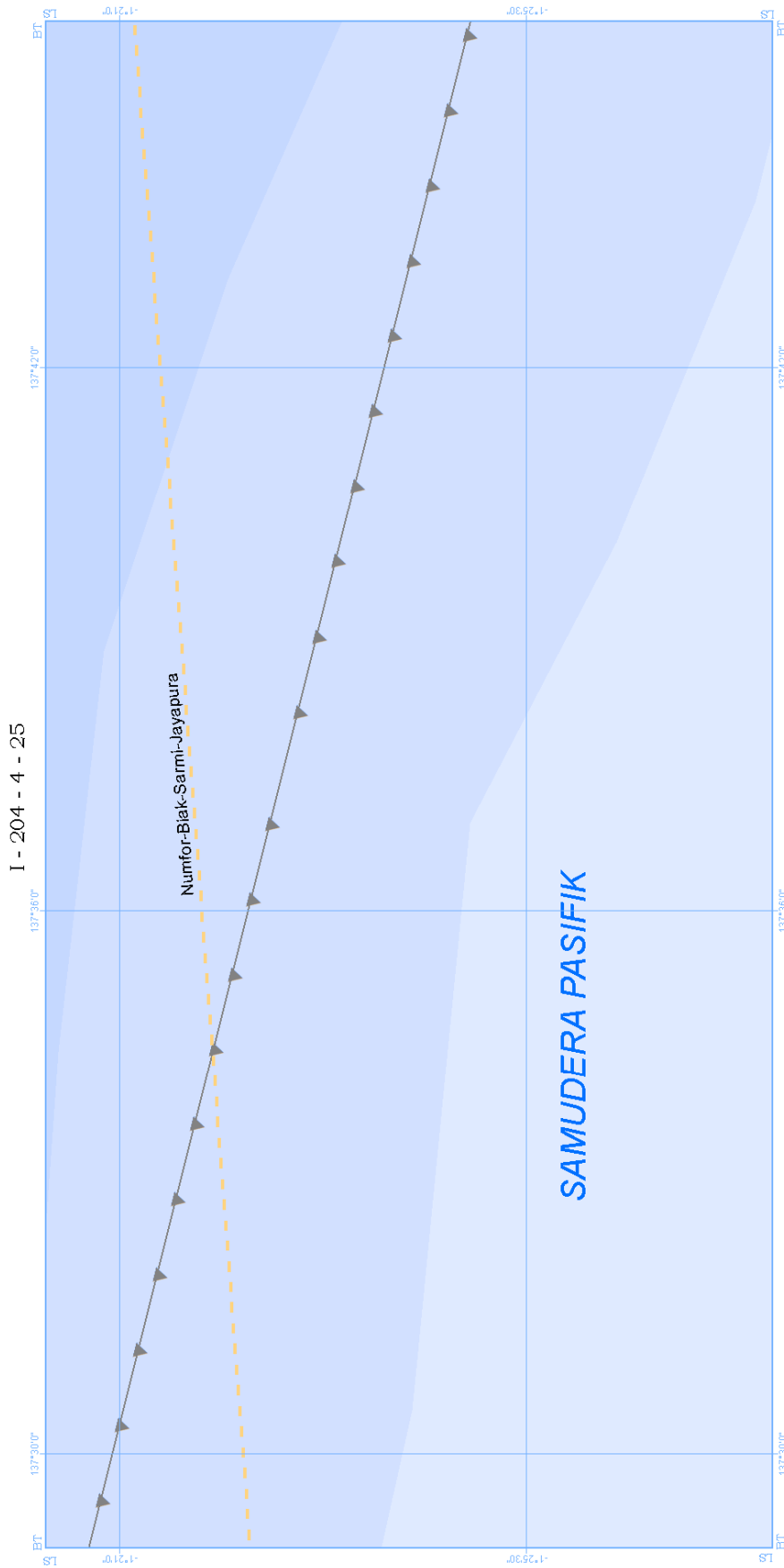




I - 204 - 4 - 22

SAMUDERA PASIFIK






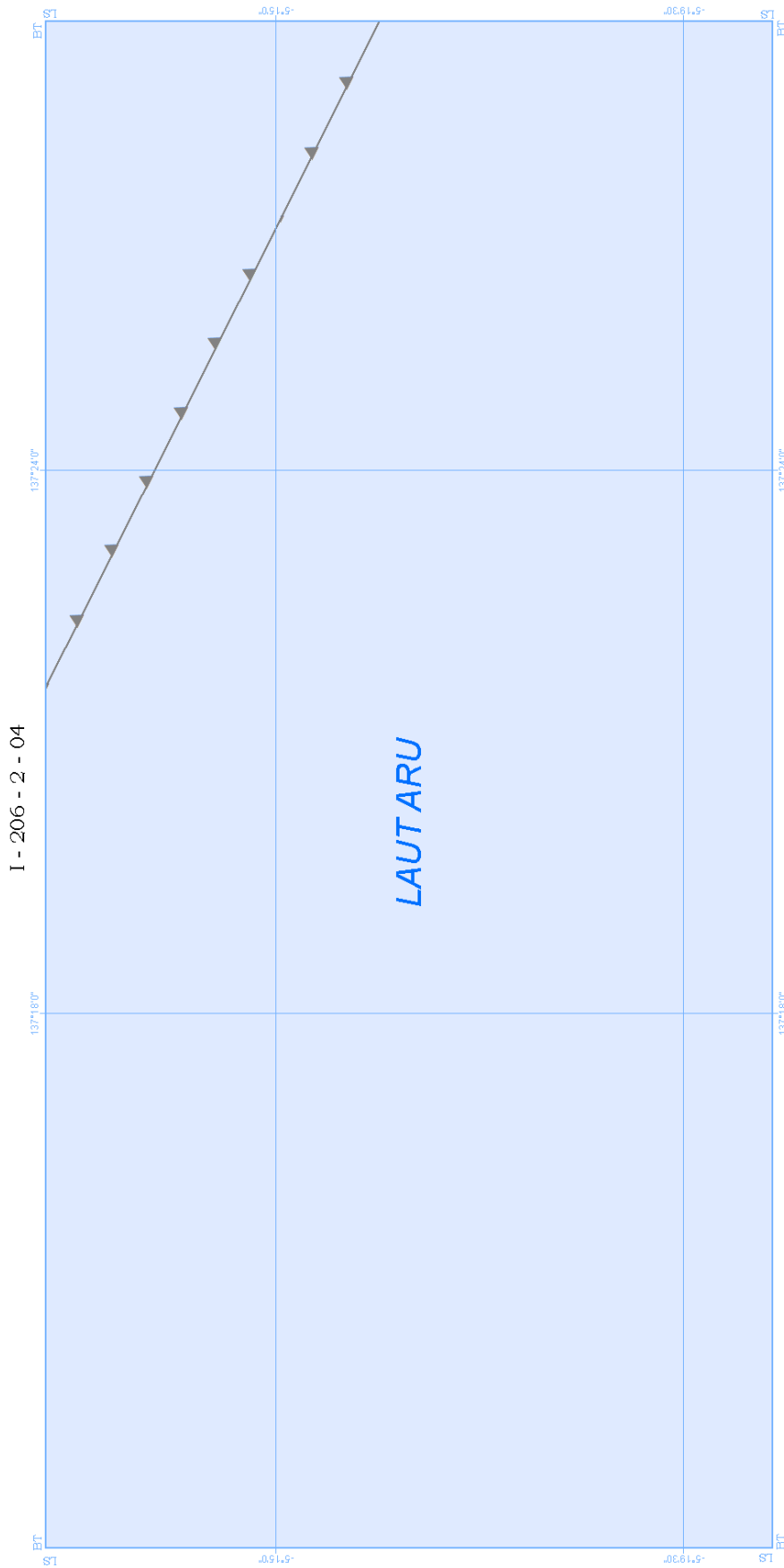


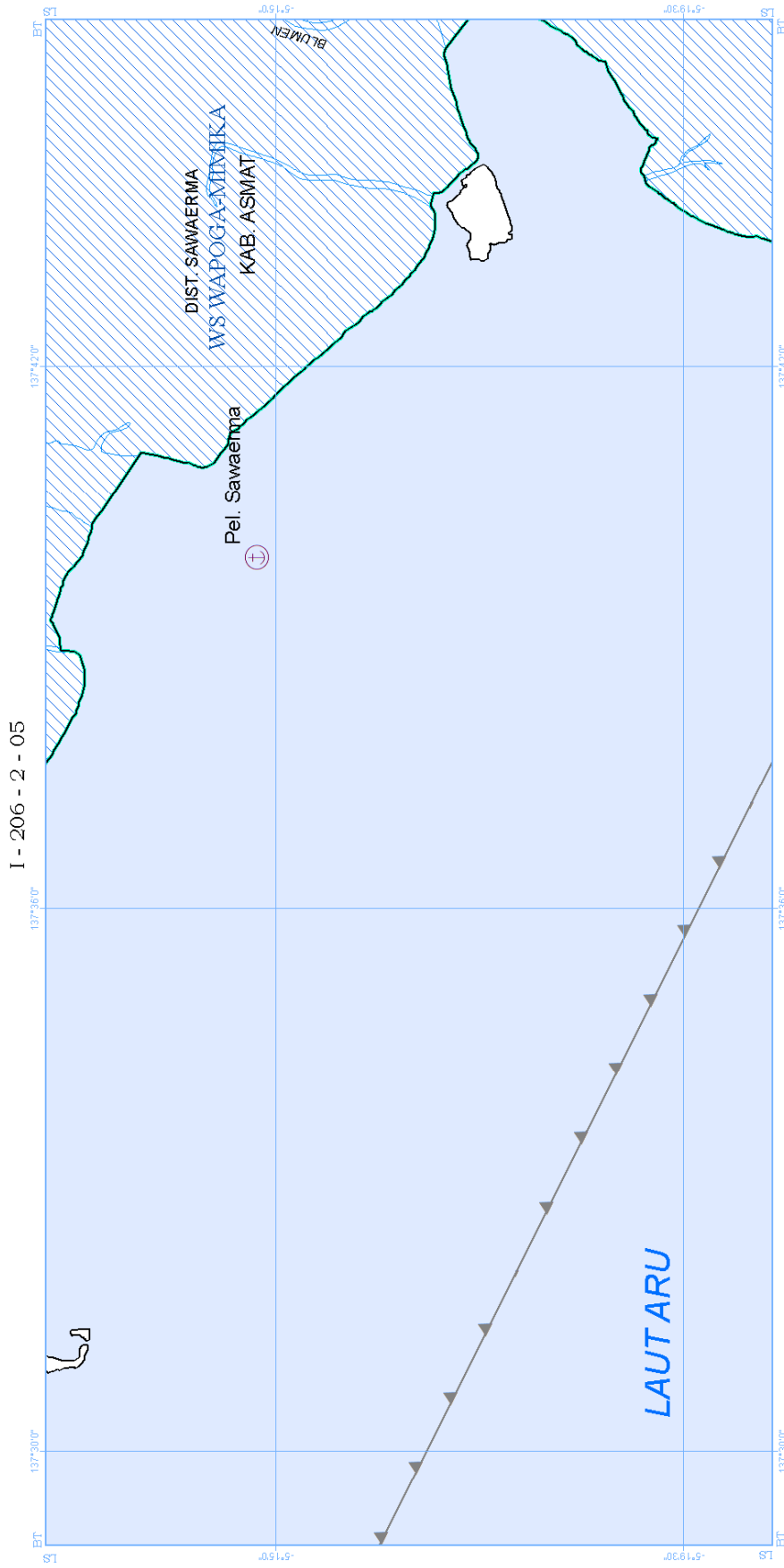





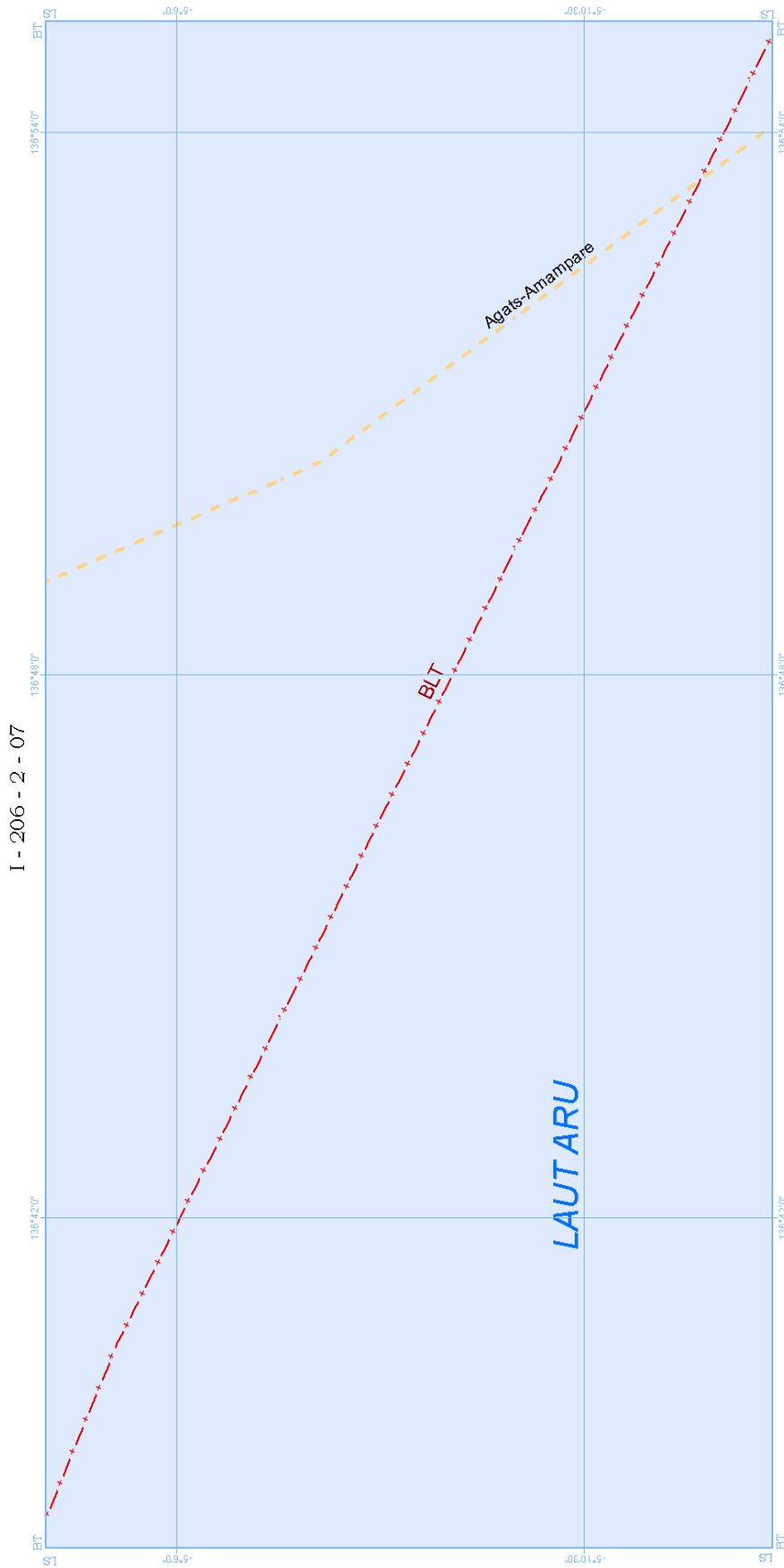


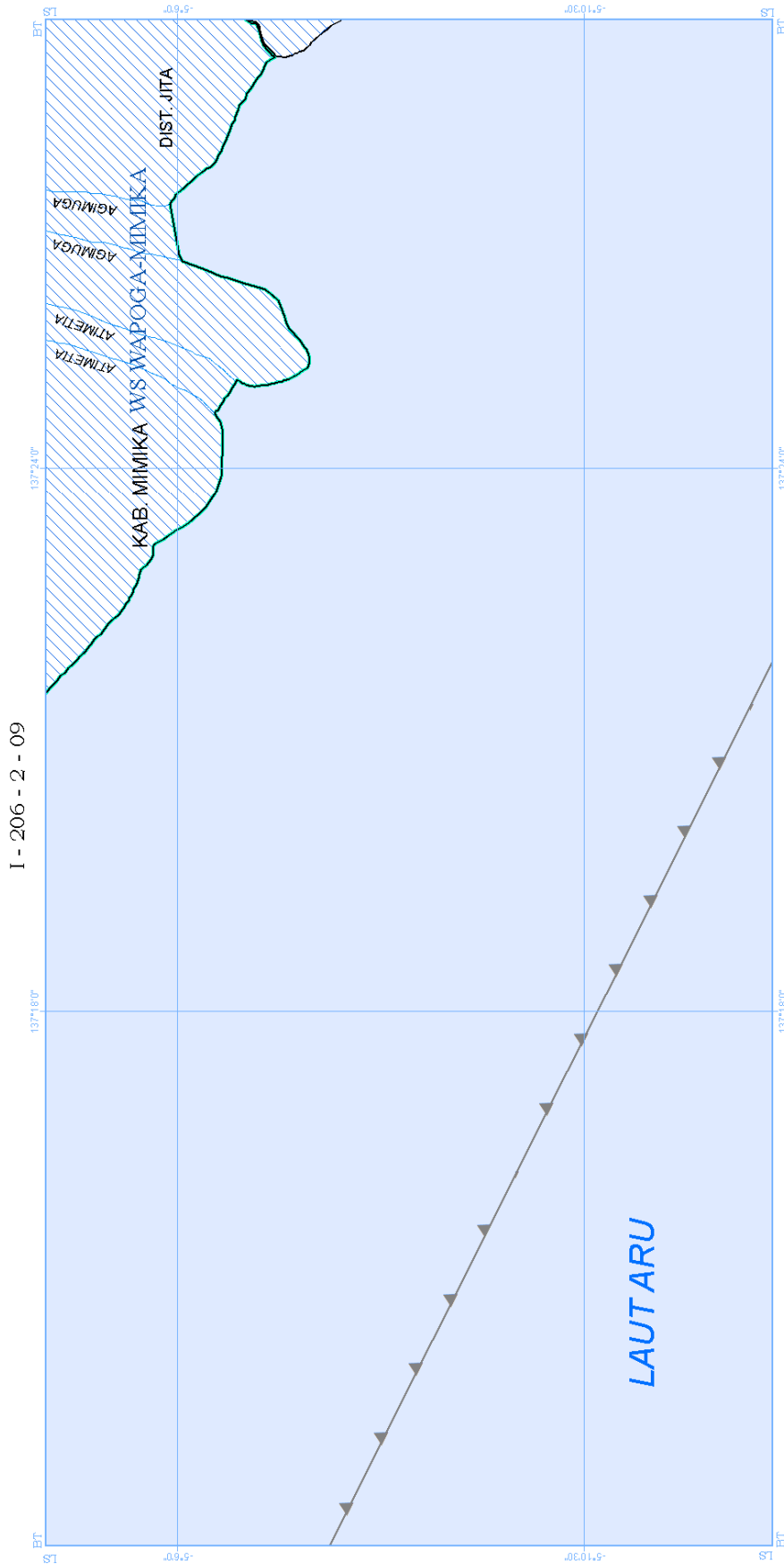






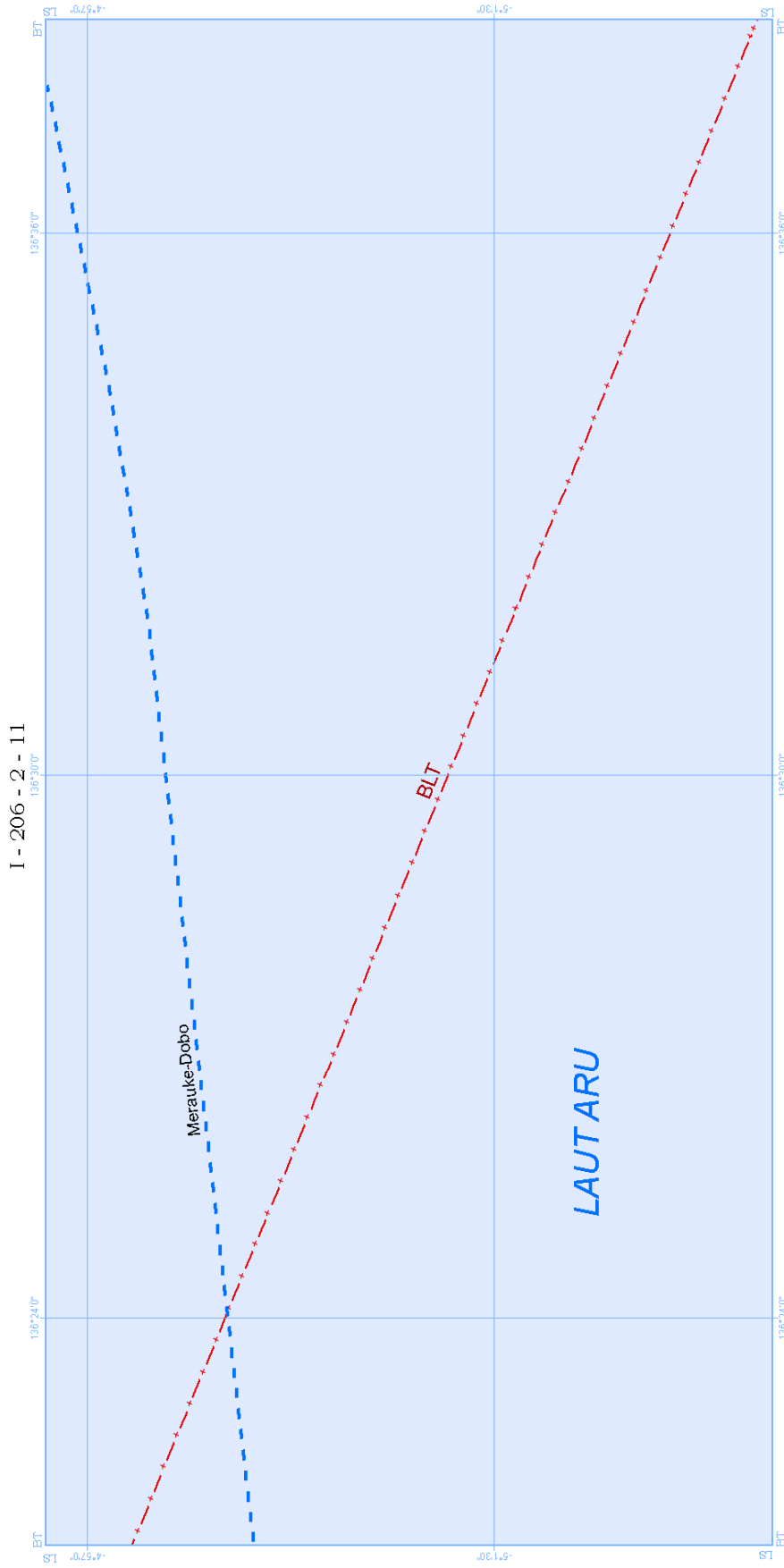






I - 206 - 2 - 09

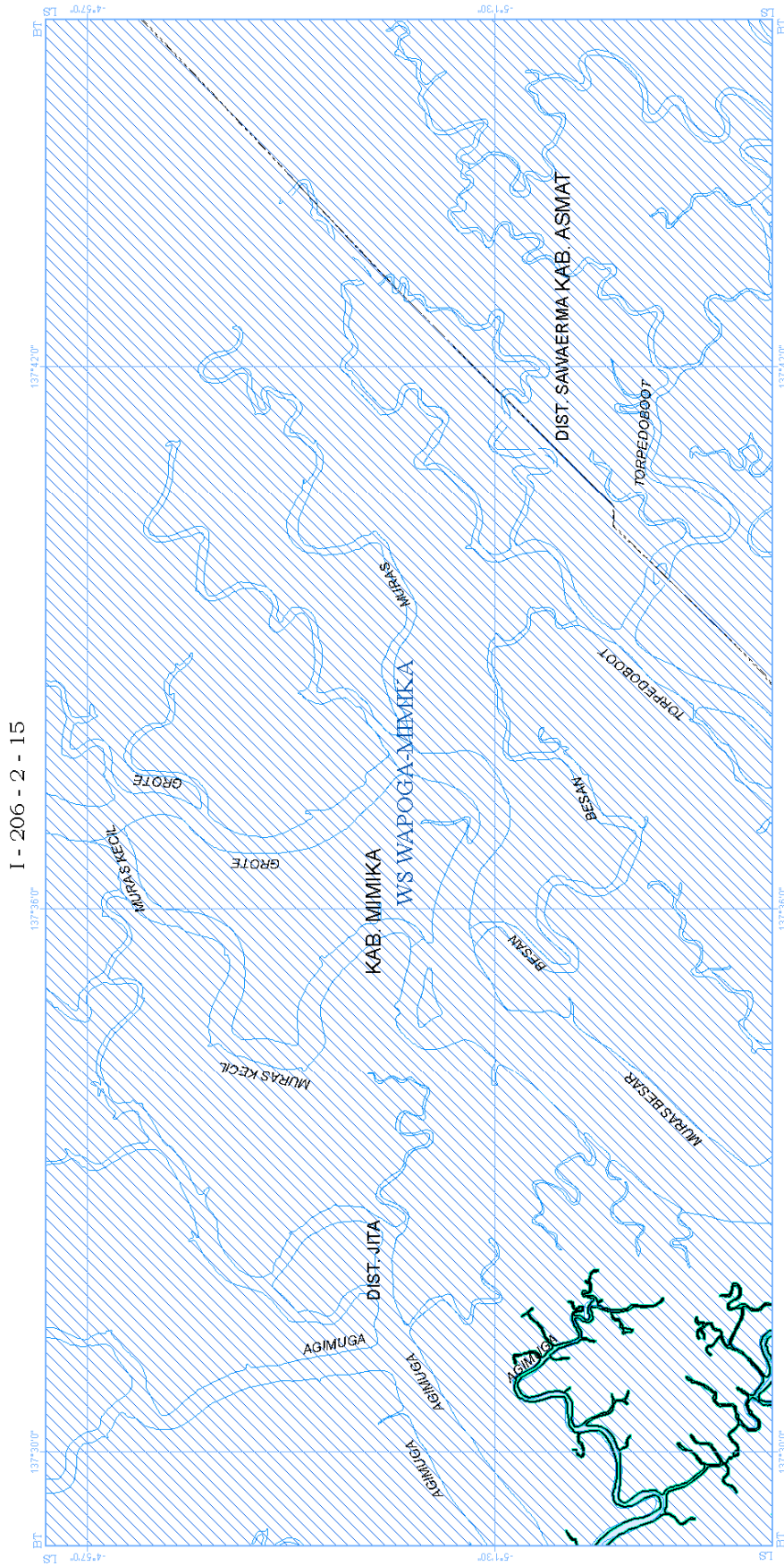




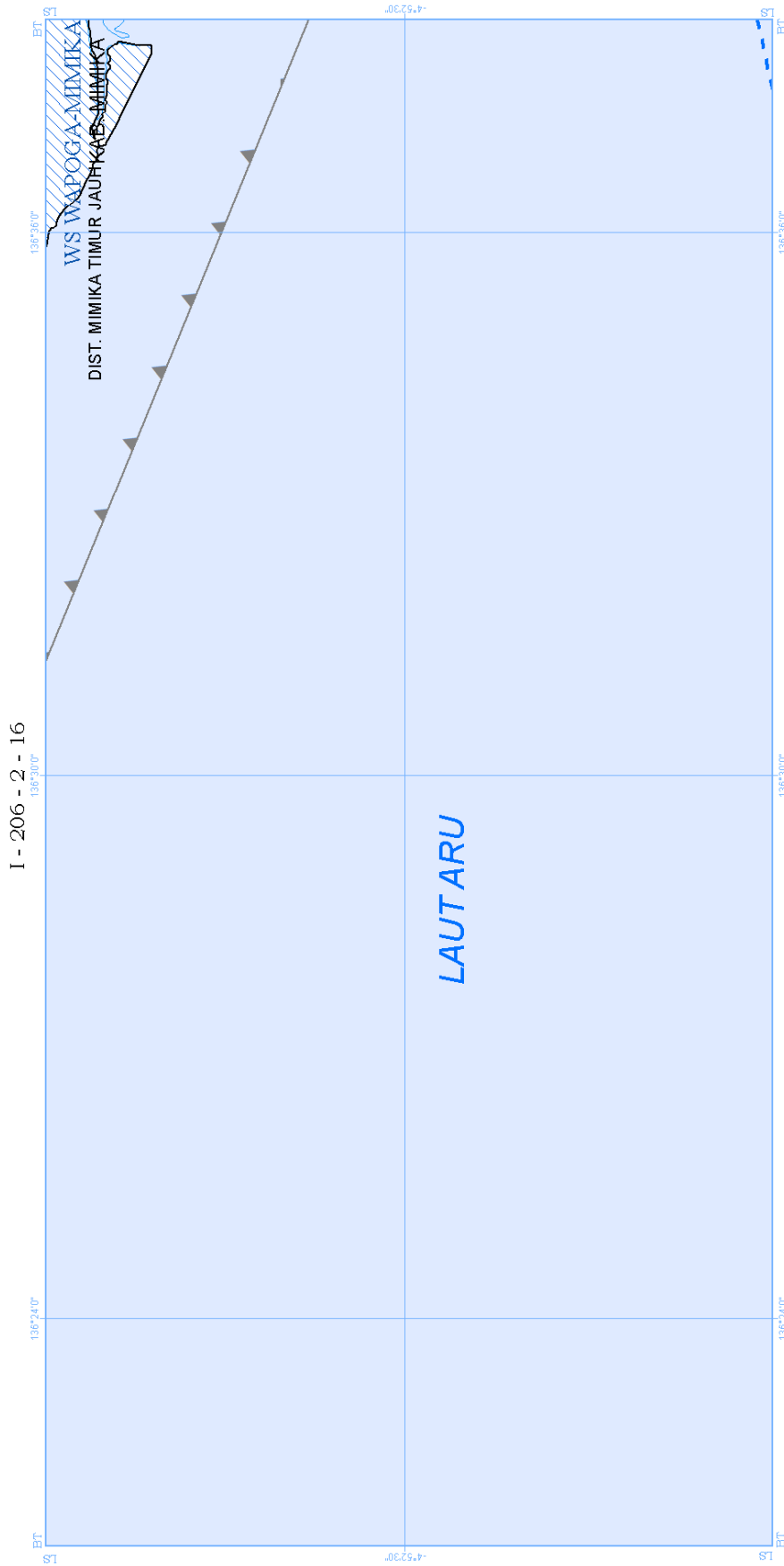


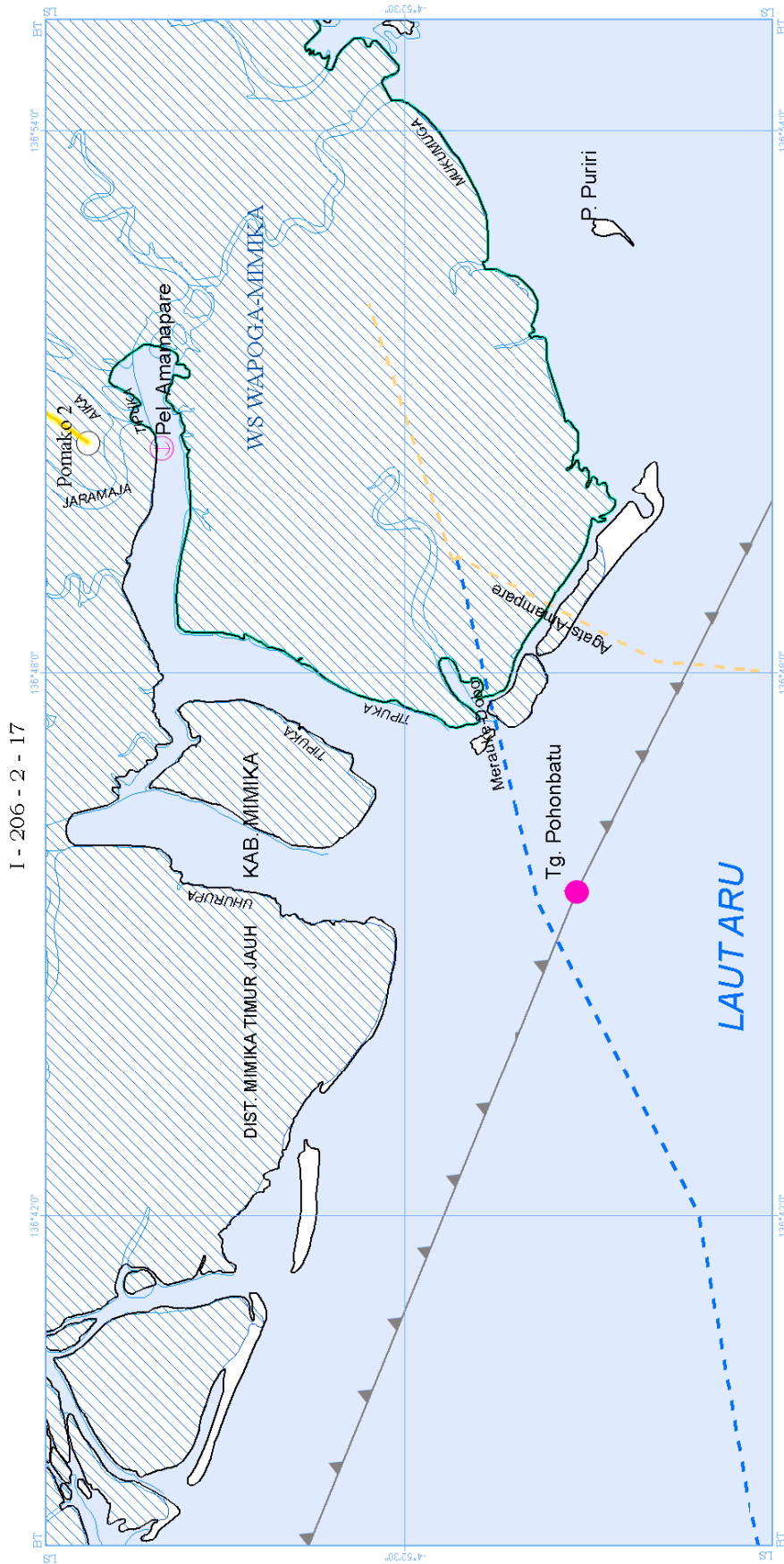


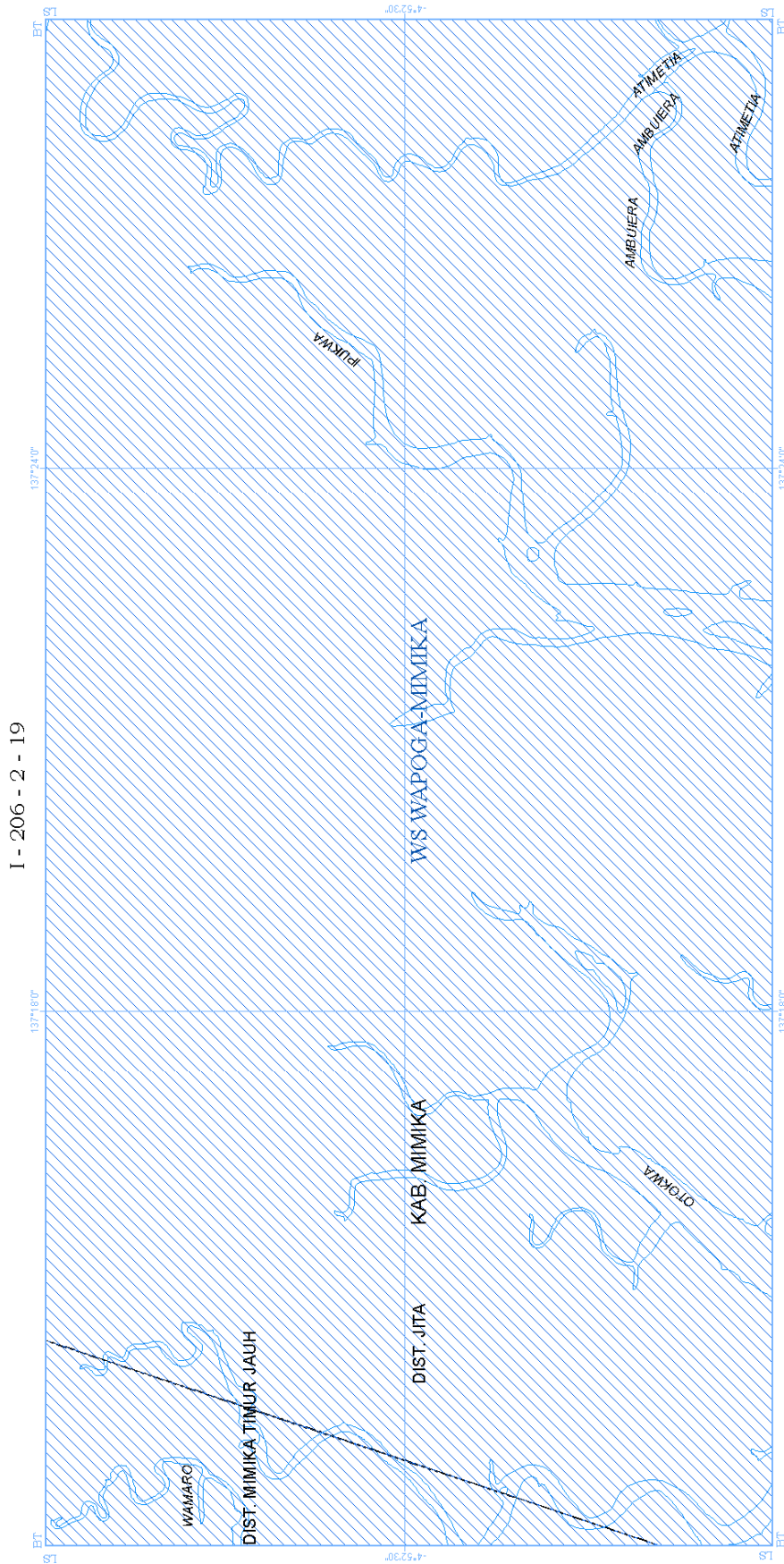


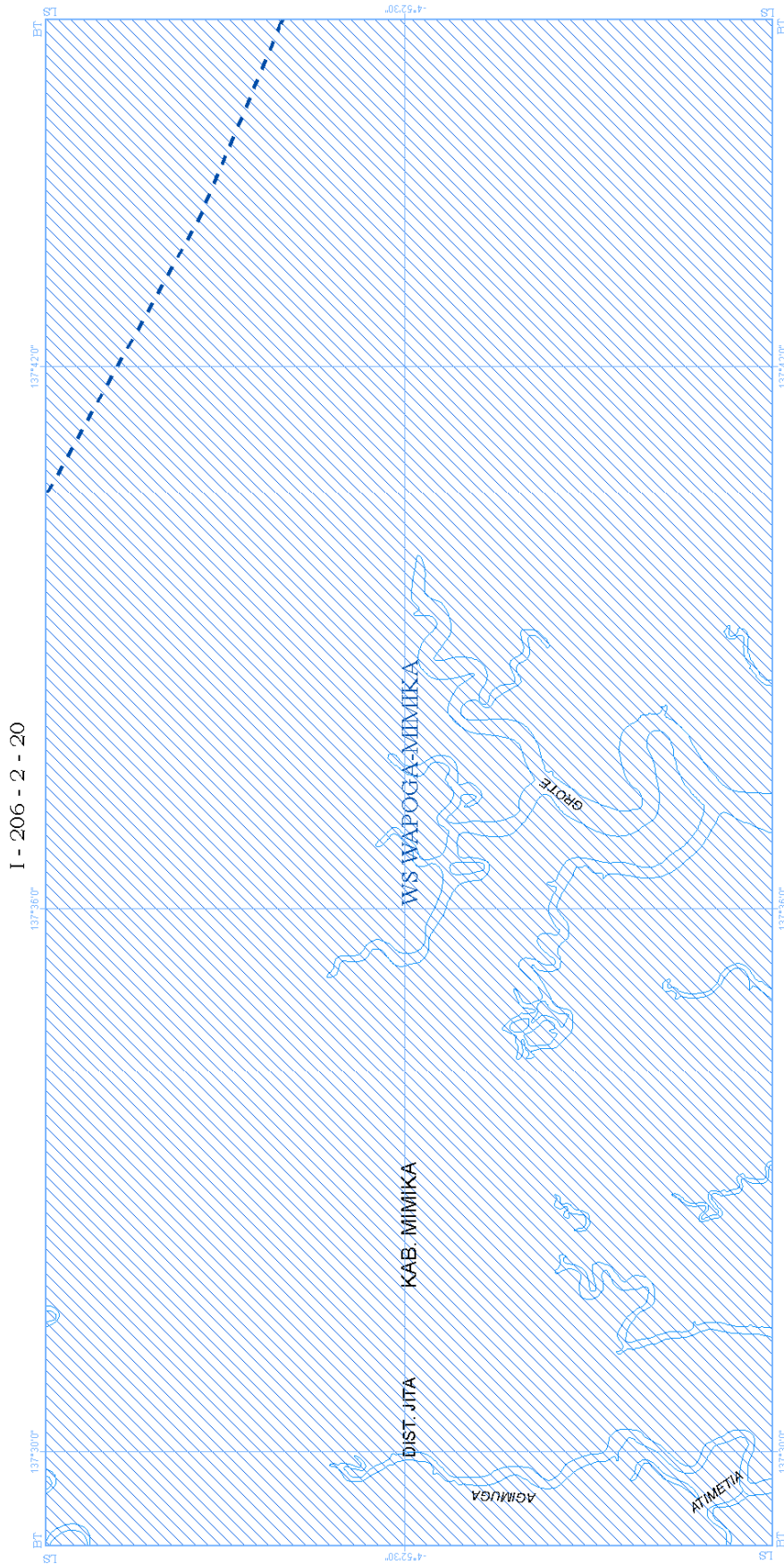


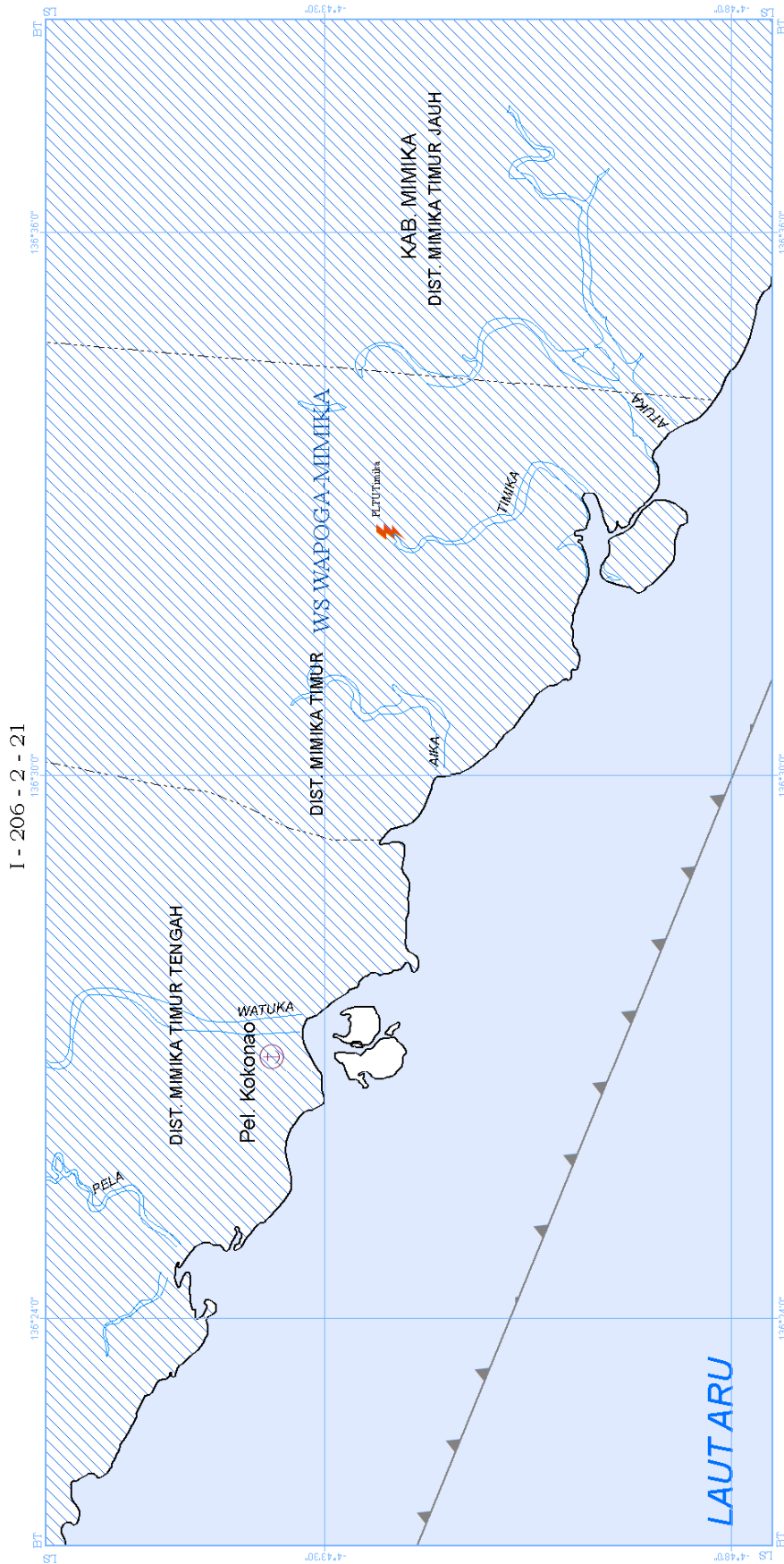
I - 206 - 2 - 15





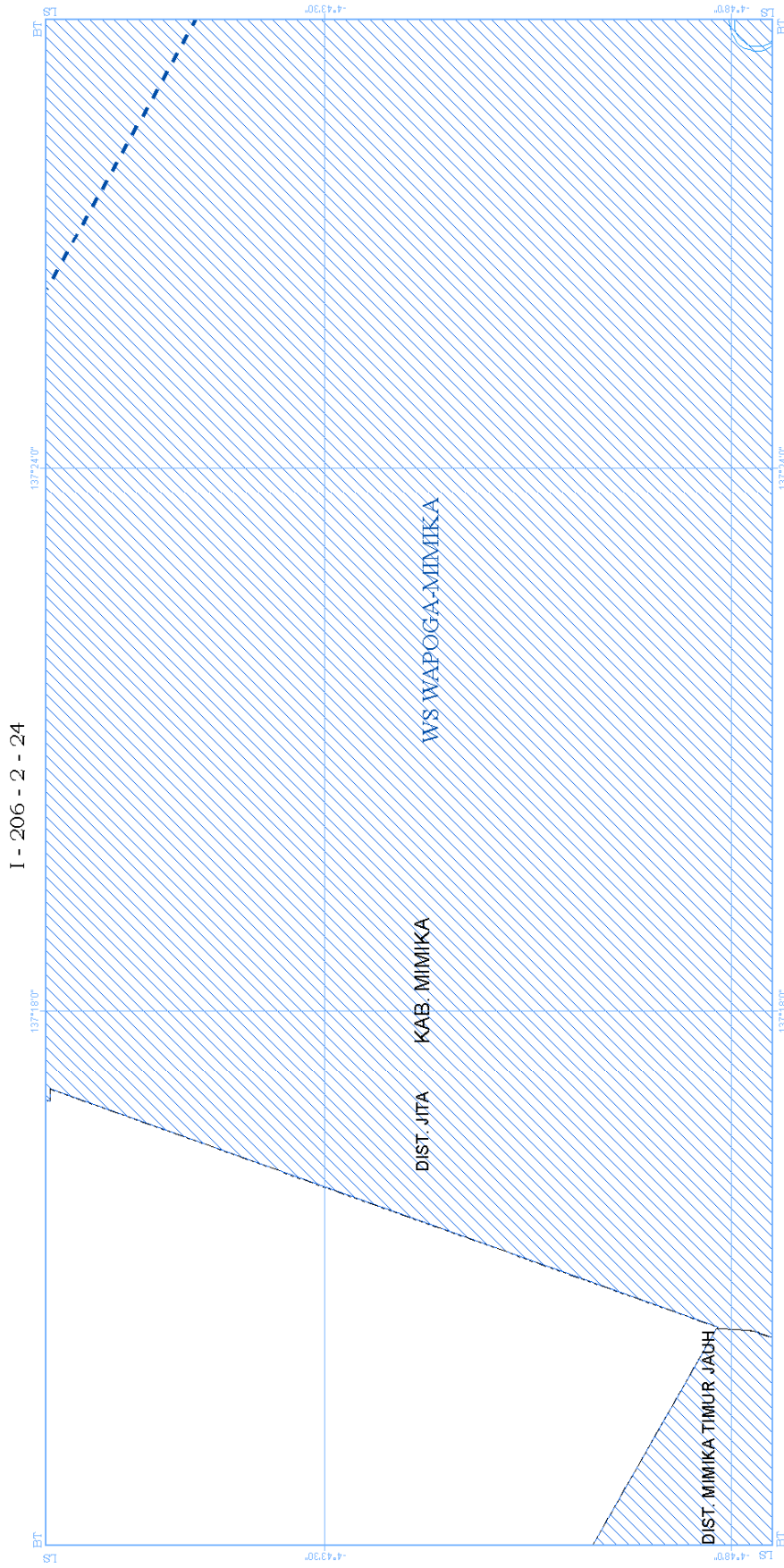


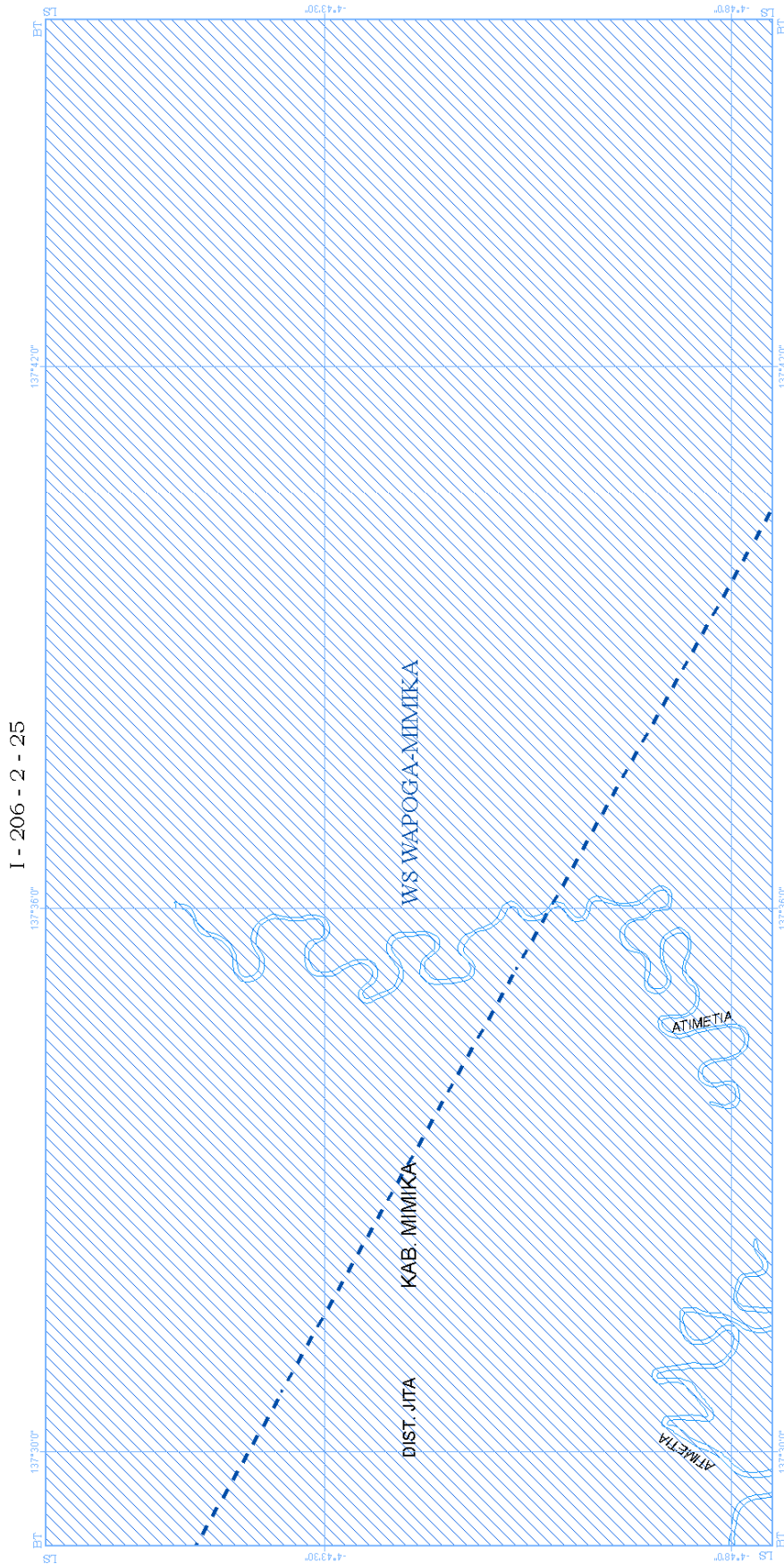




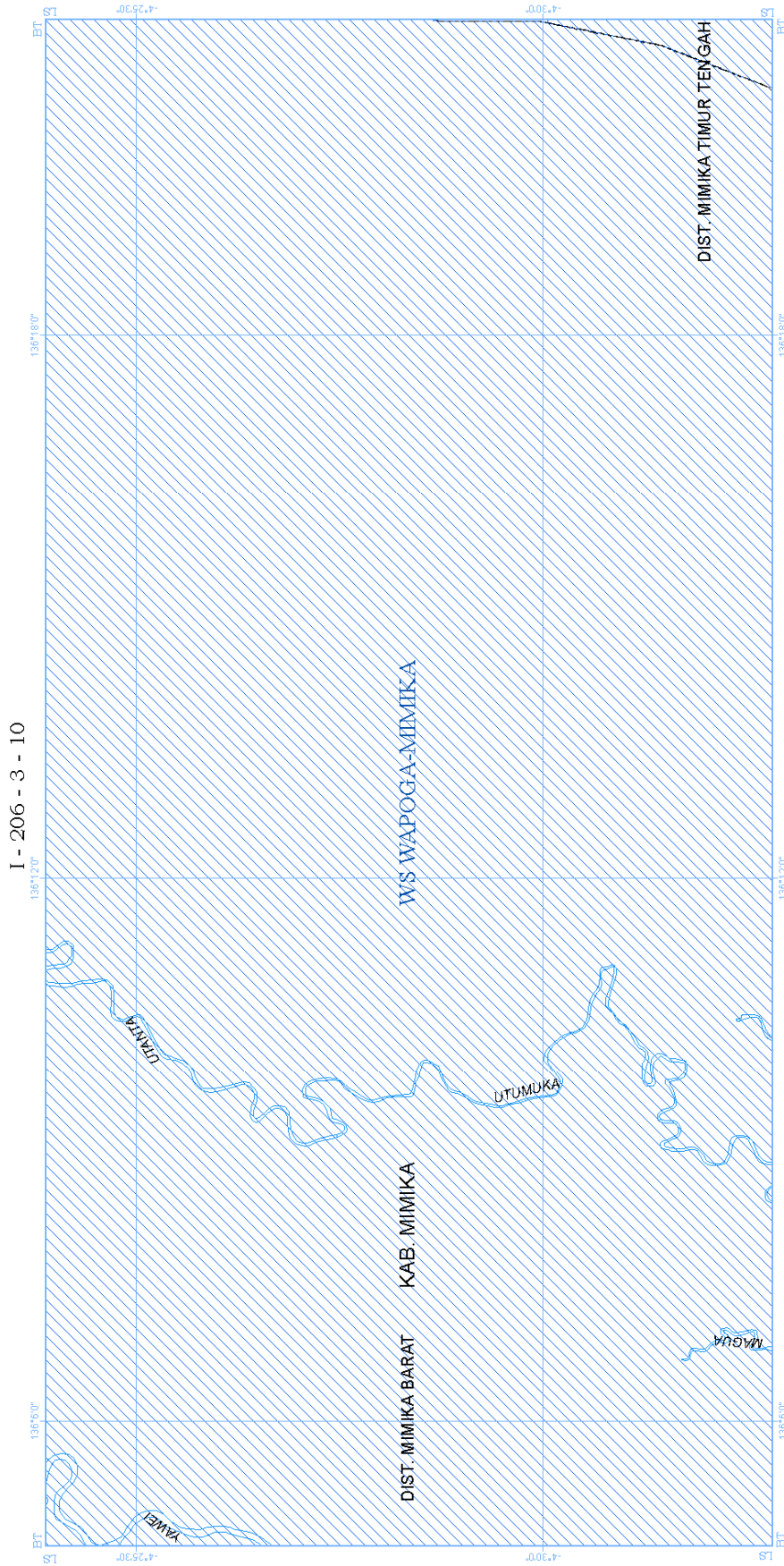


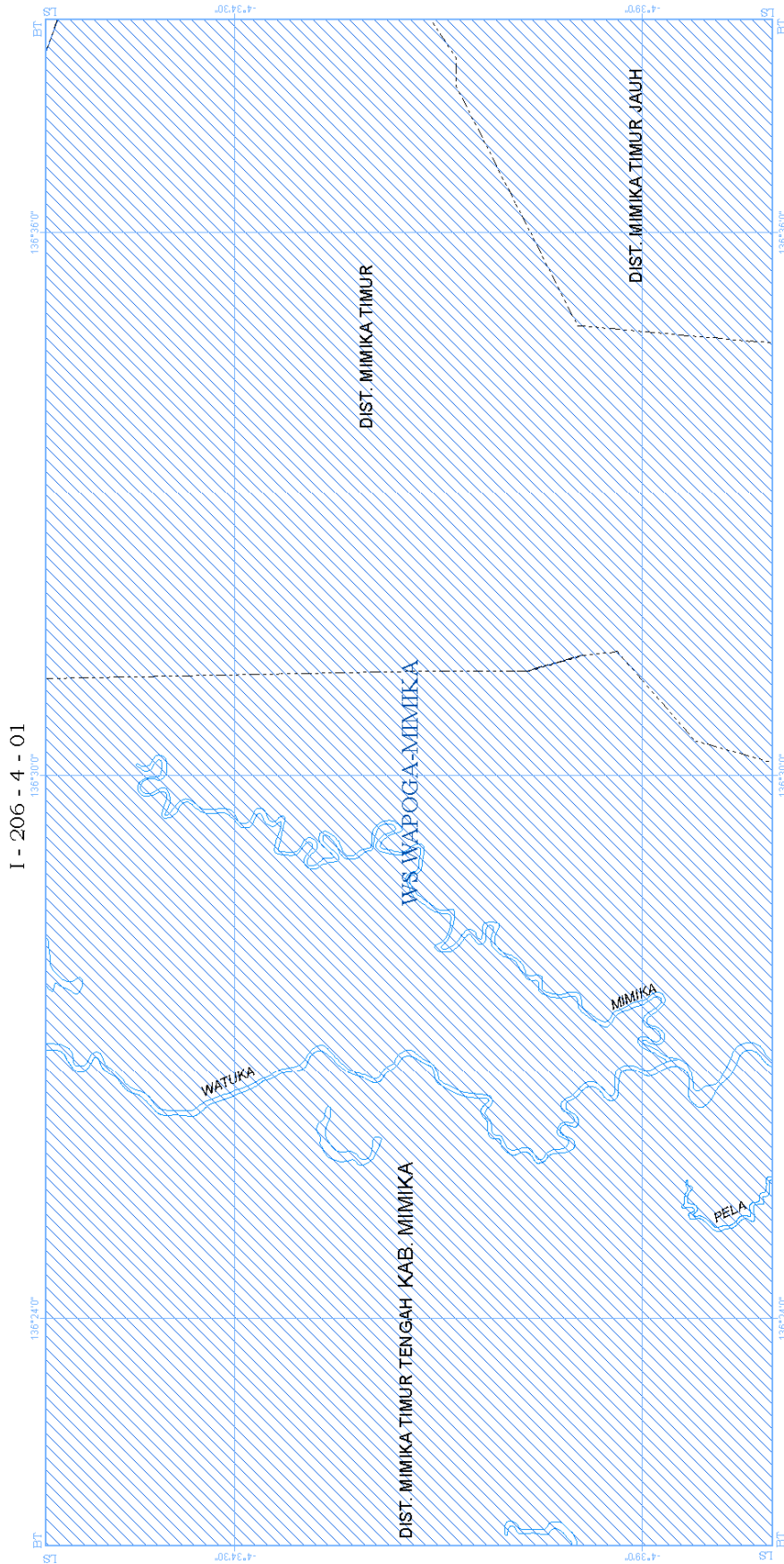


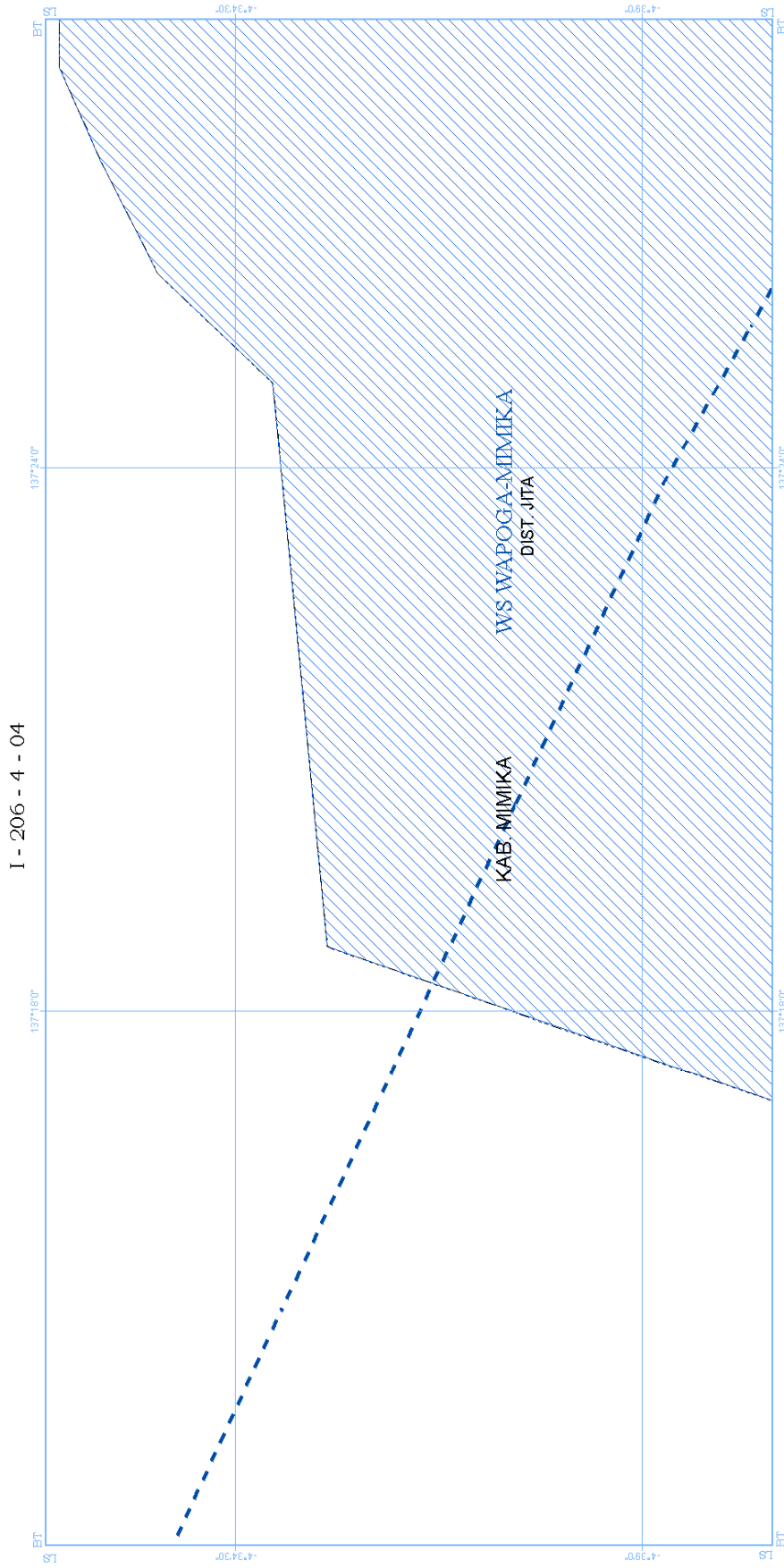


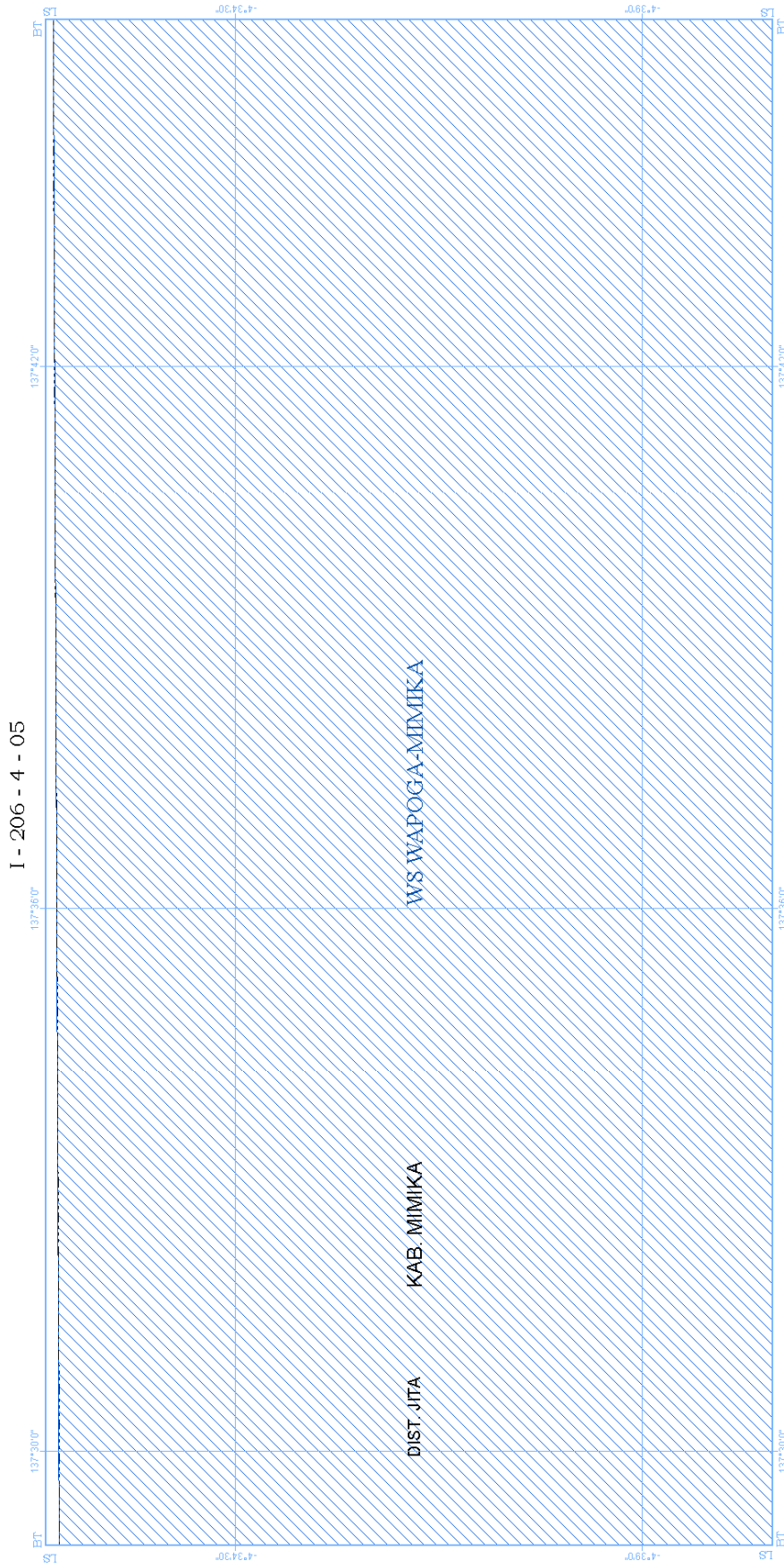




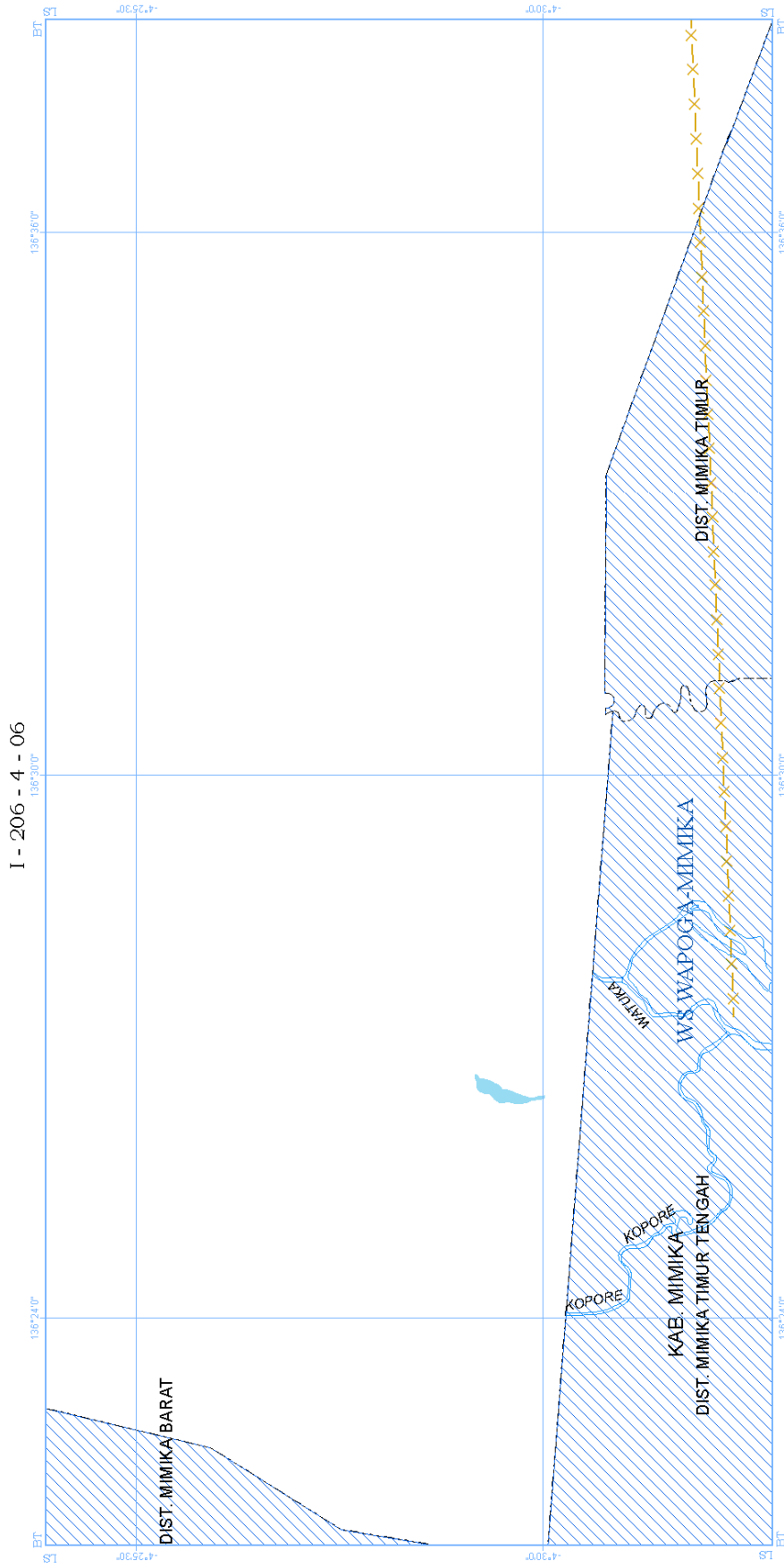





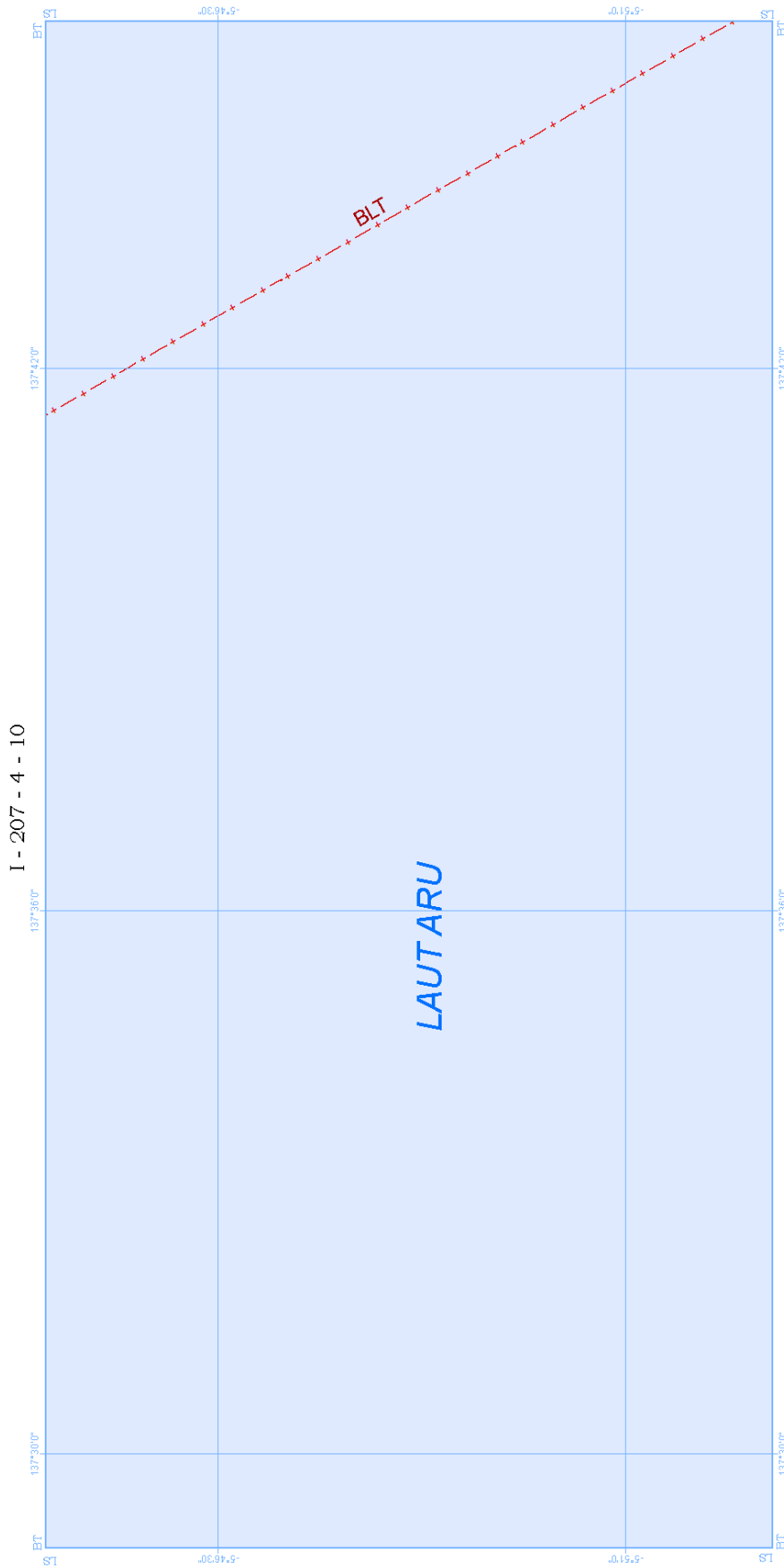


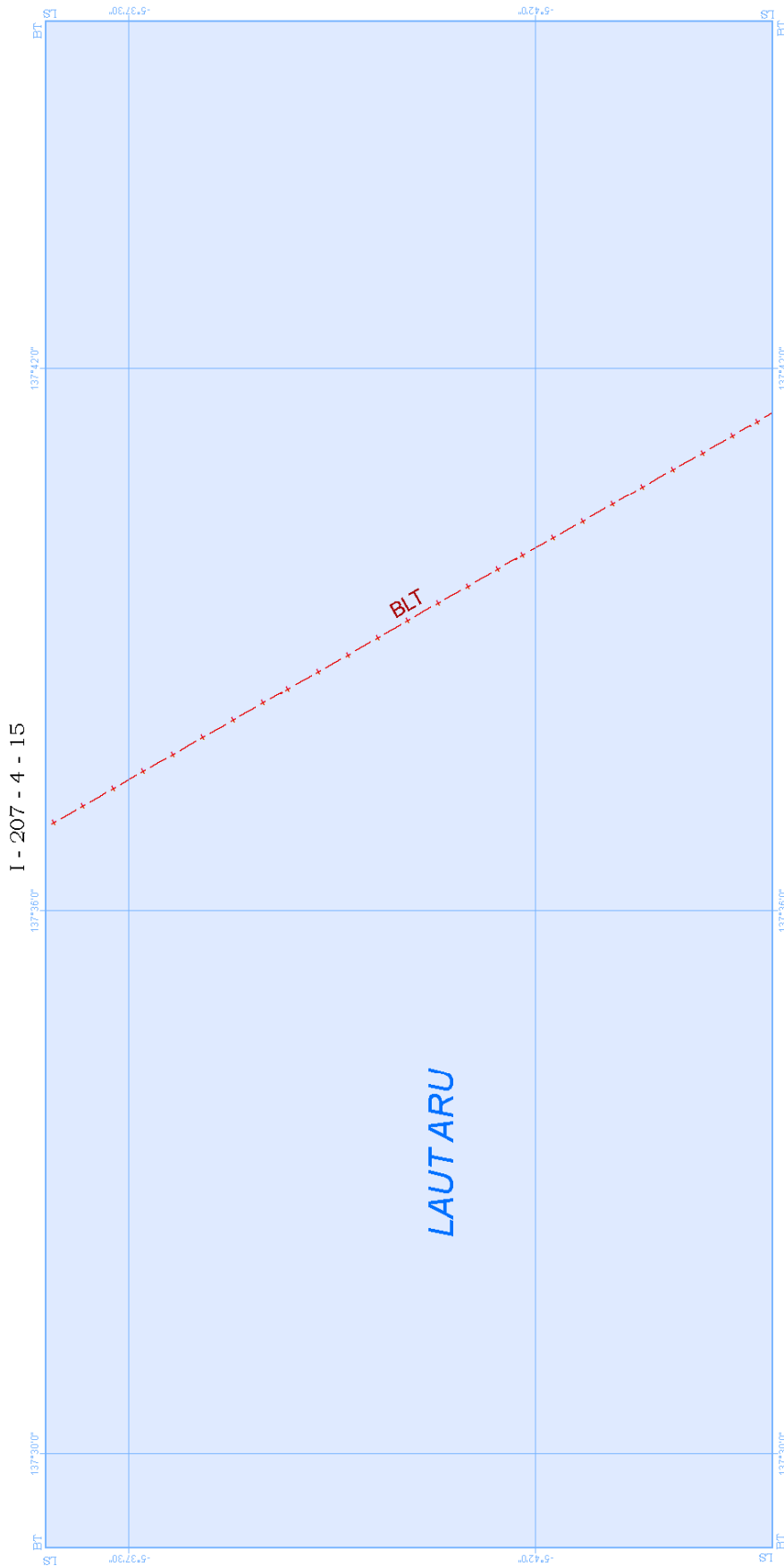





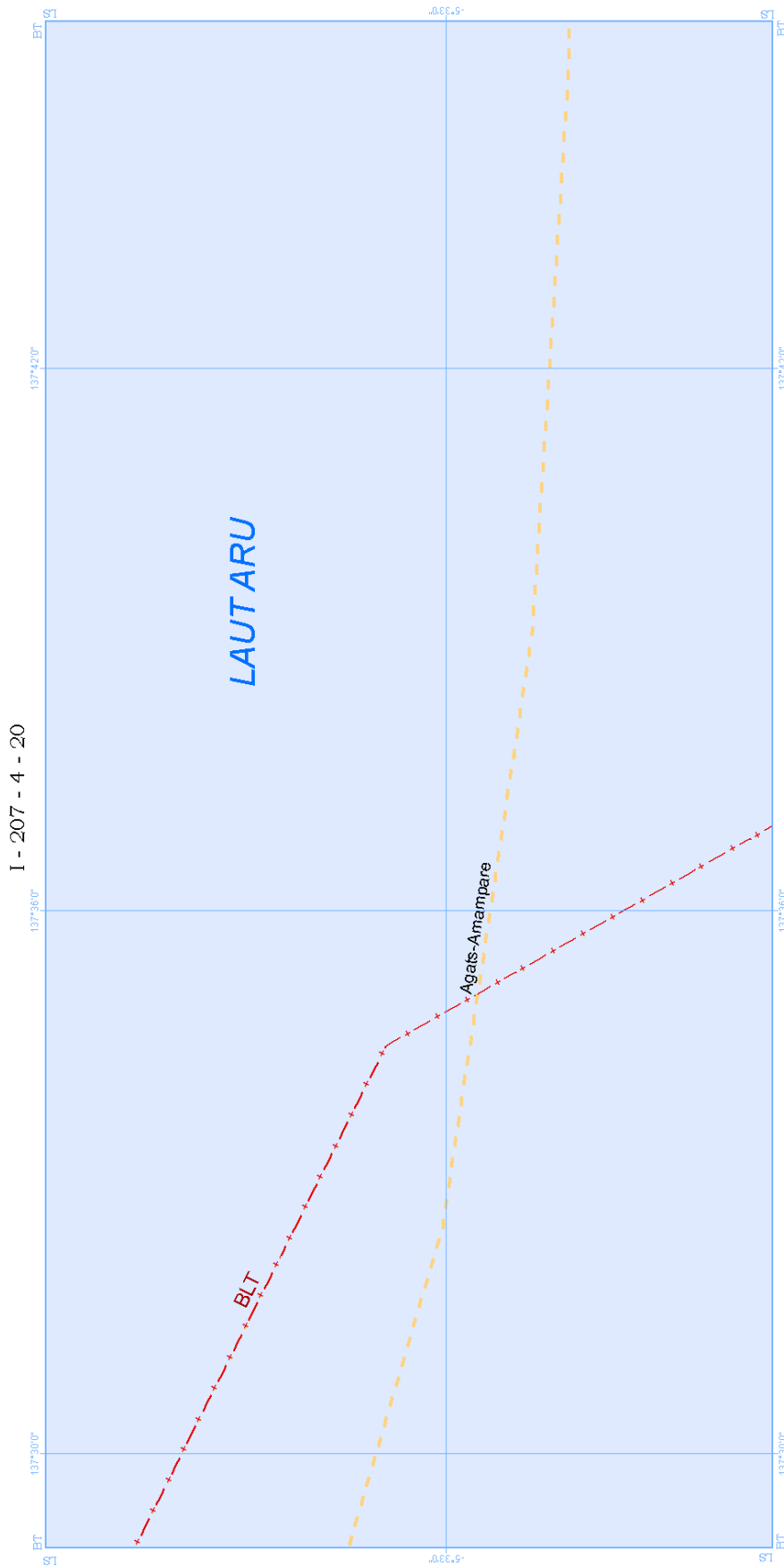


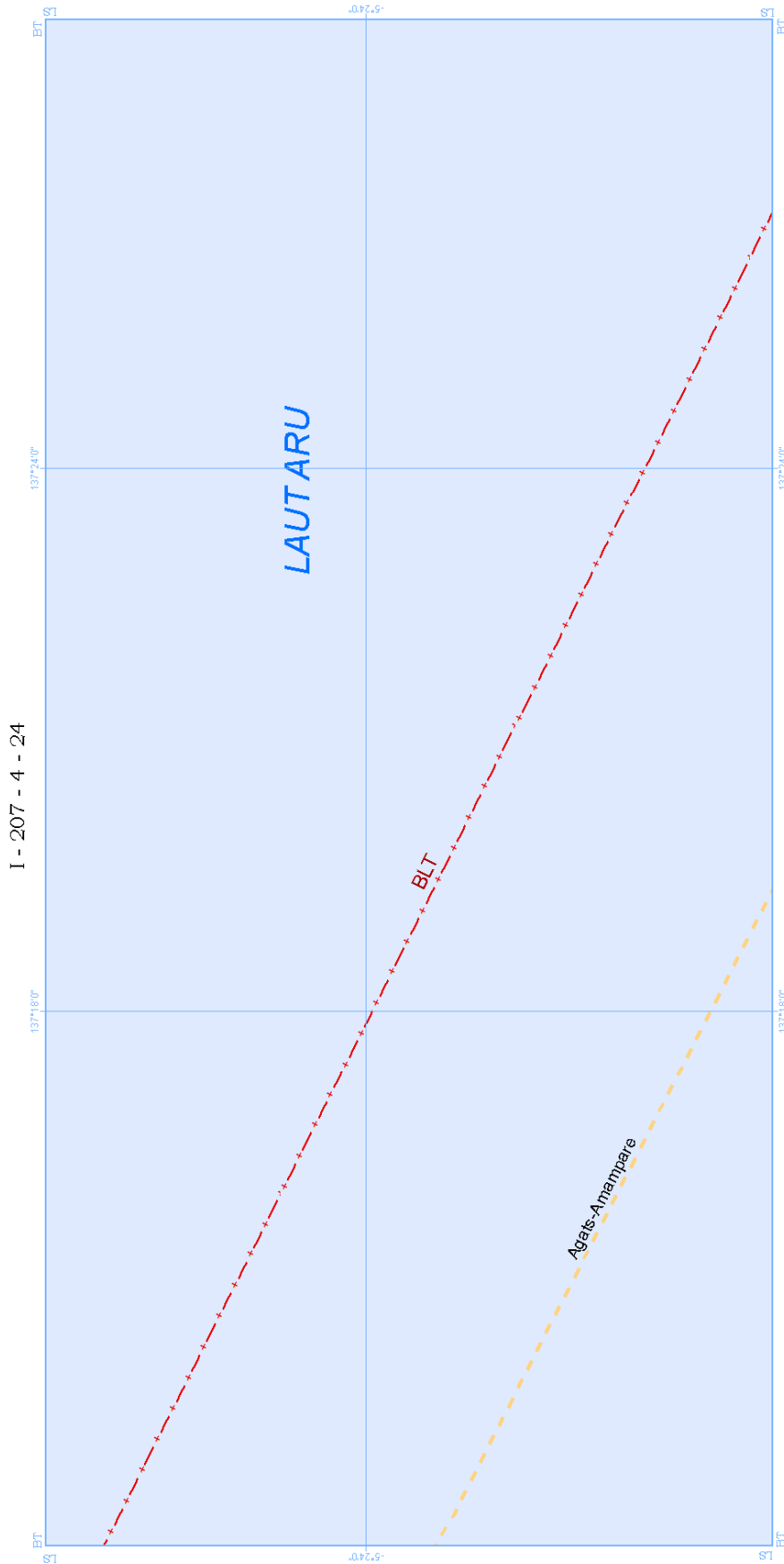


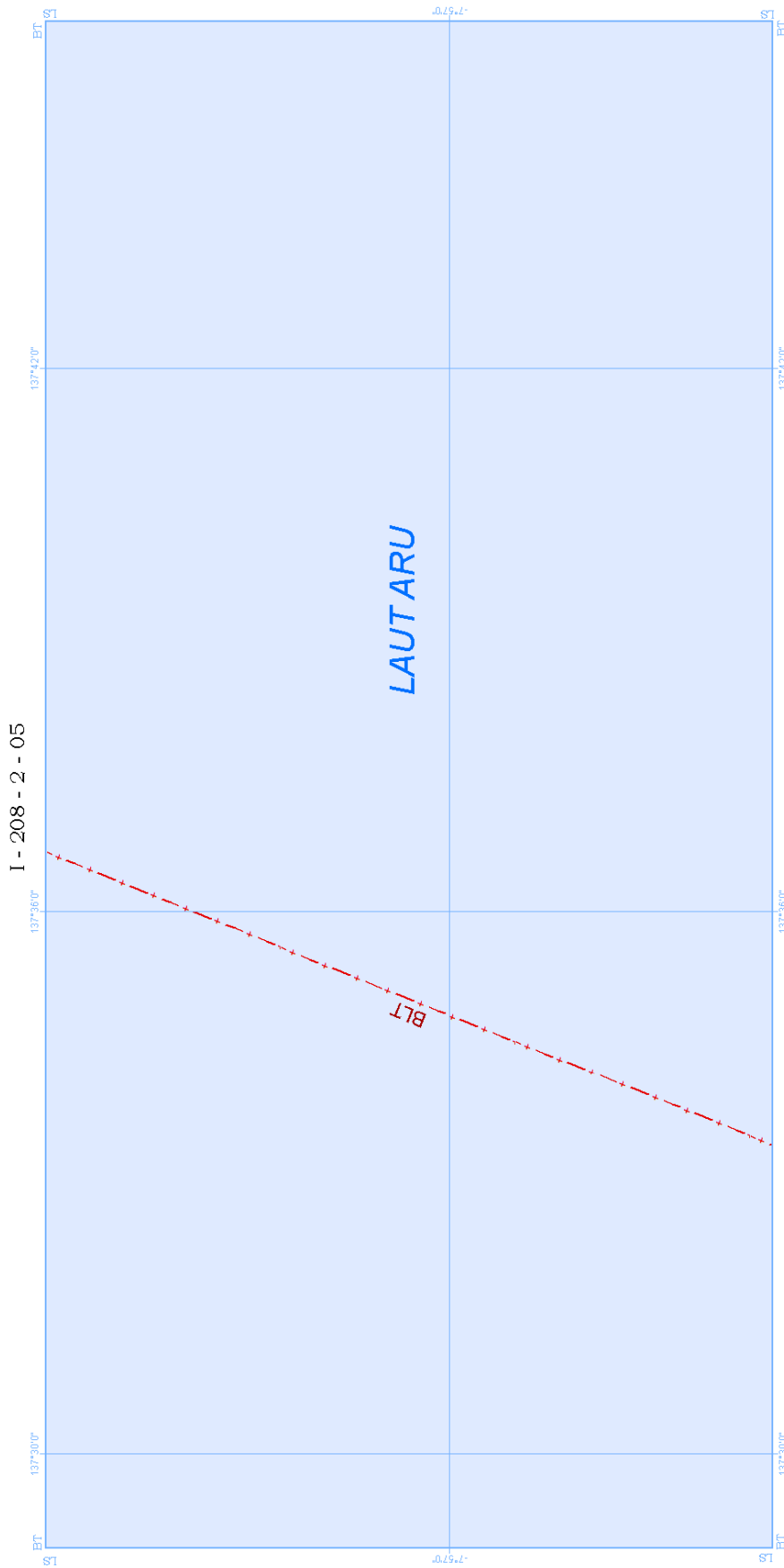




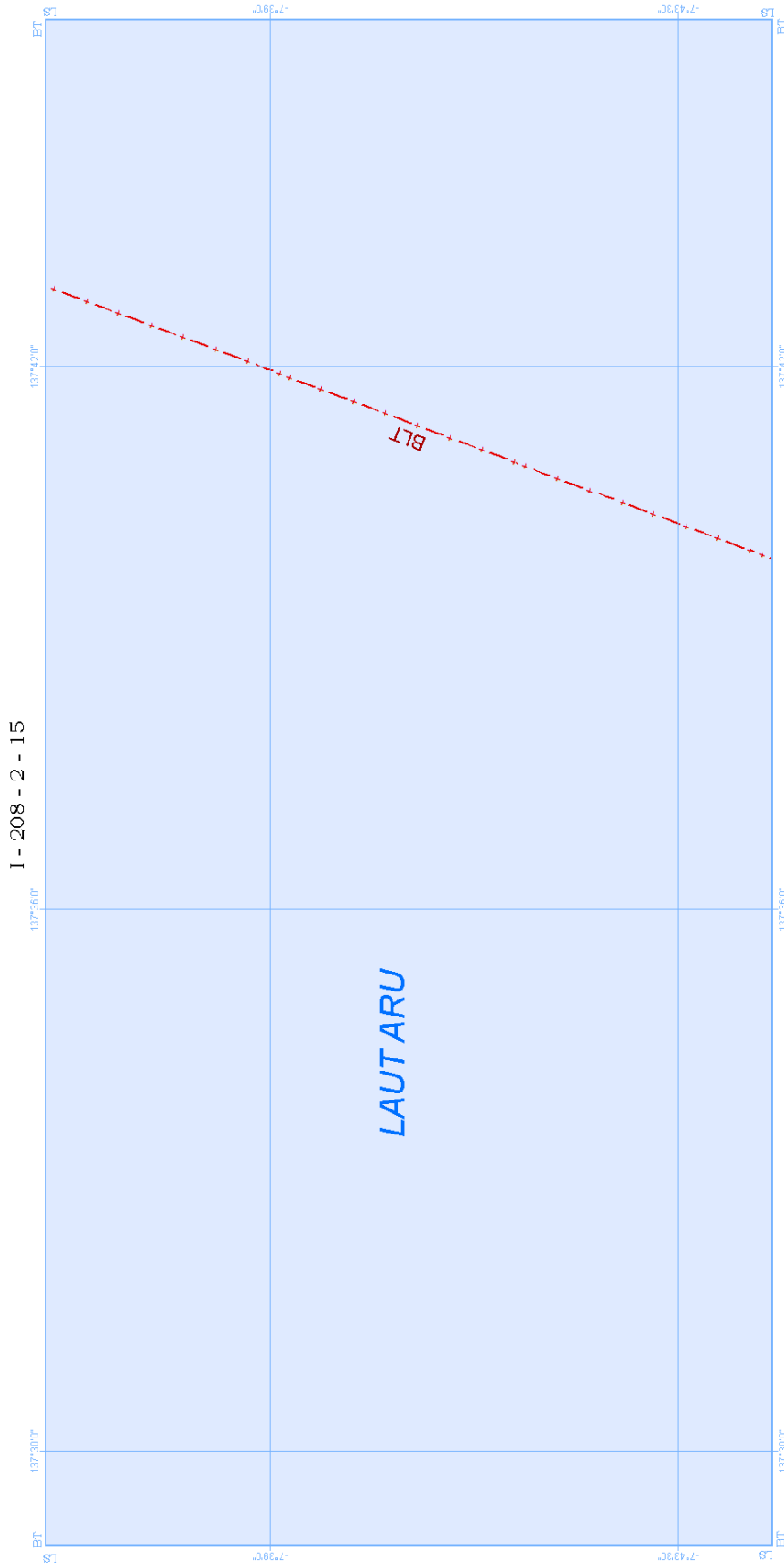








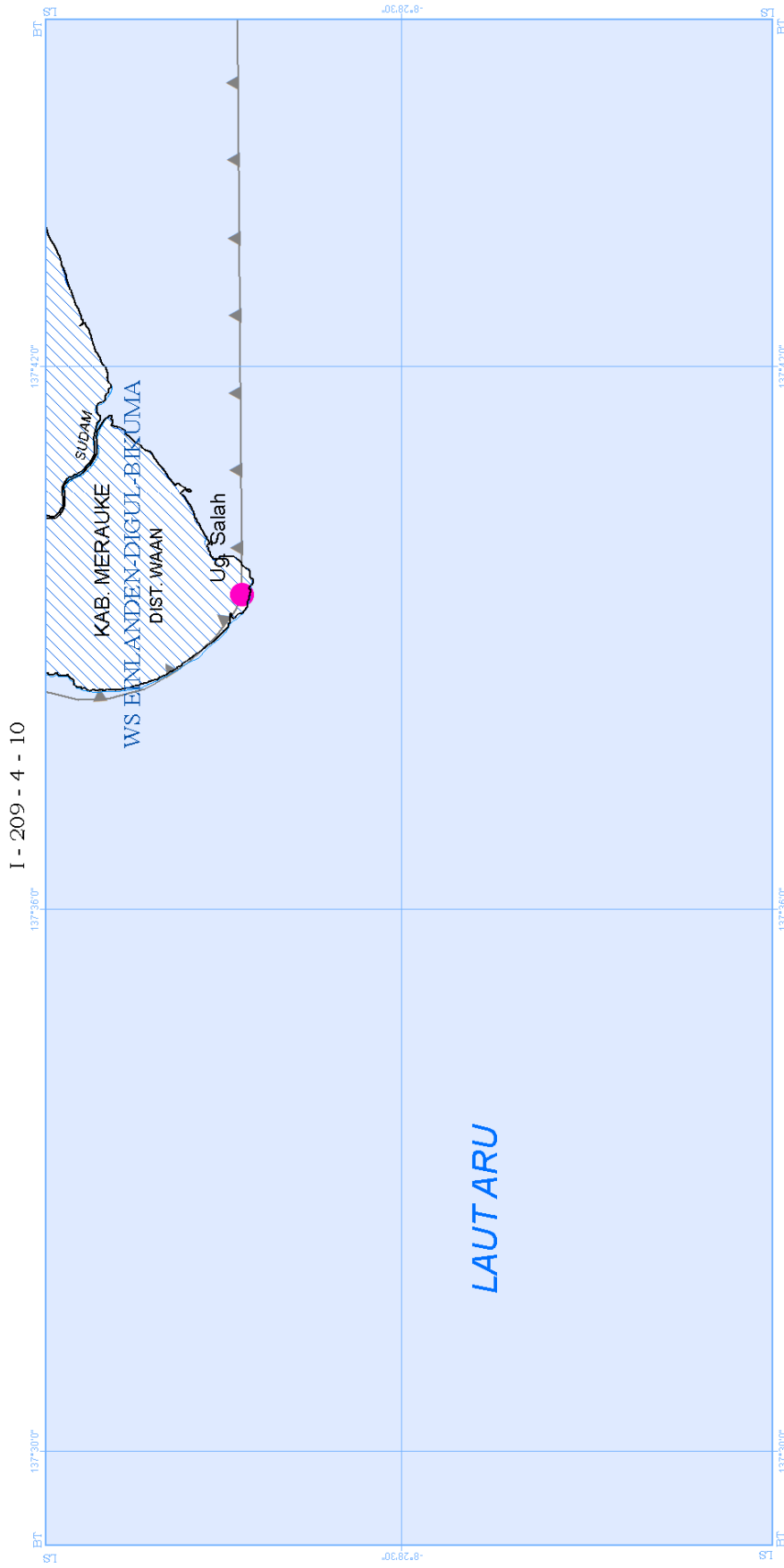


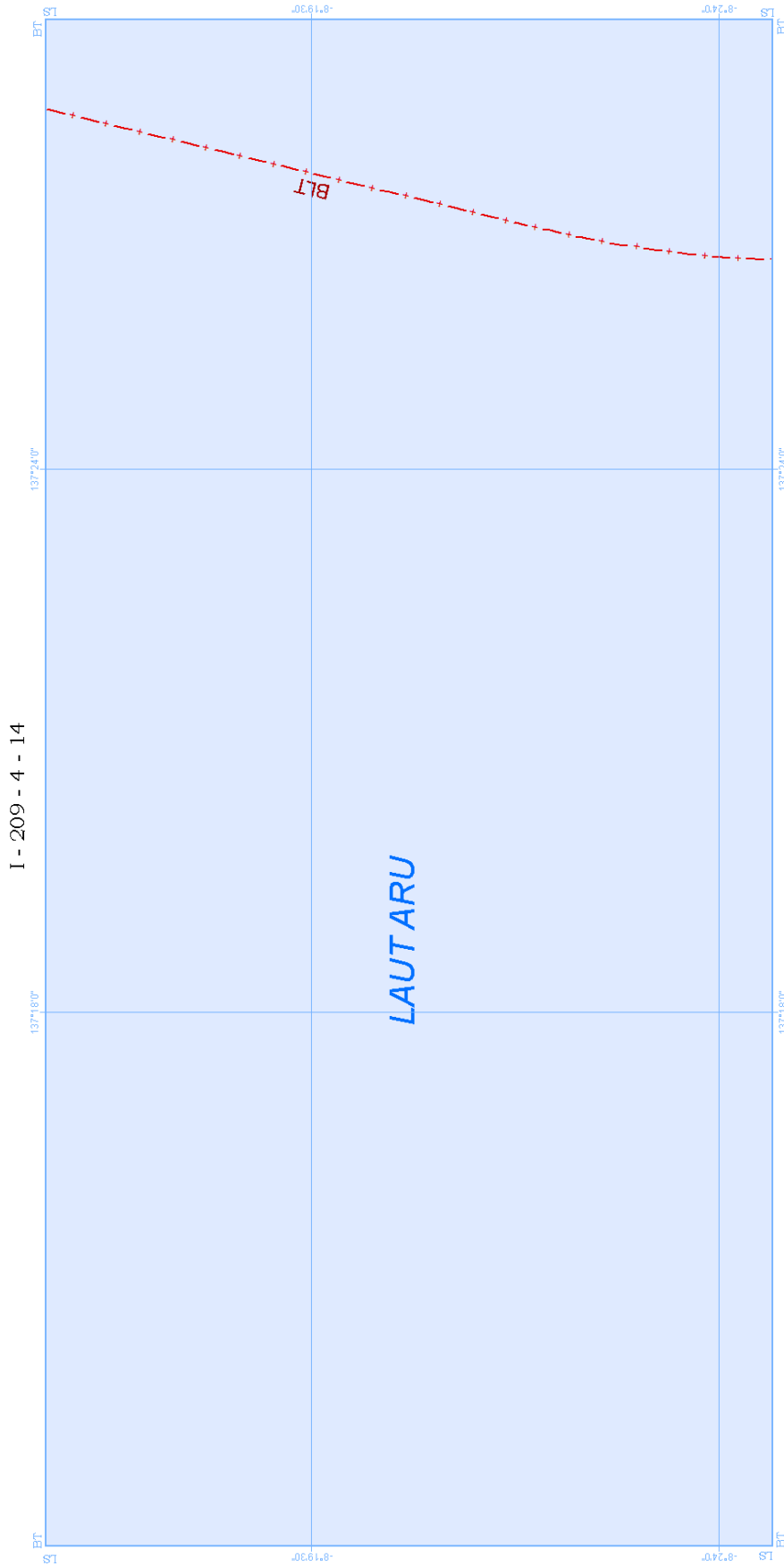


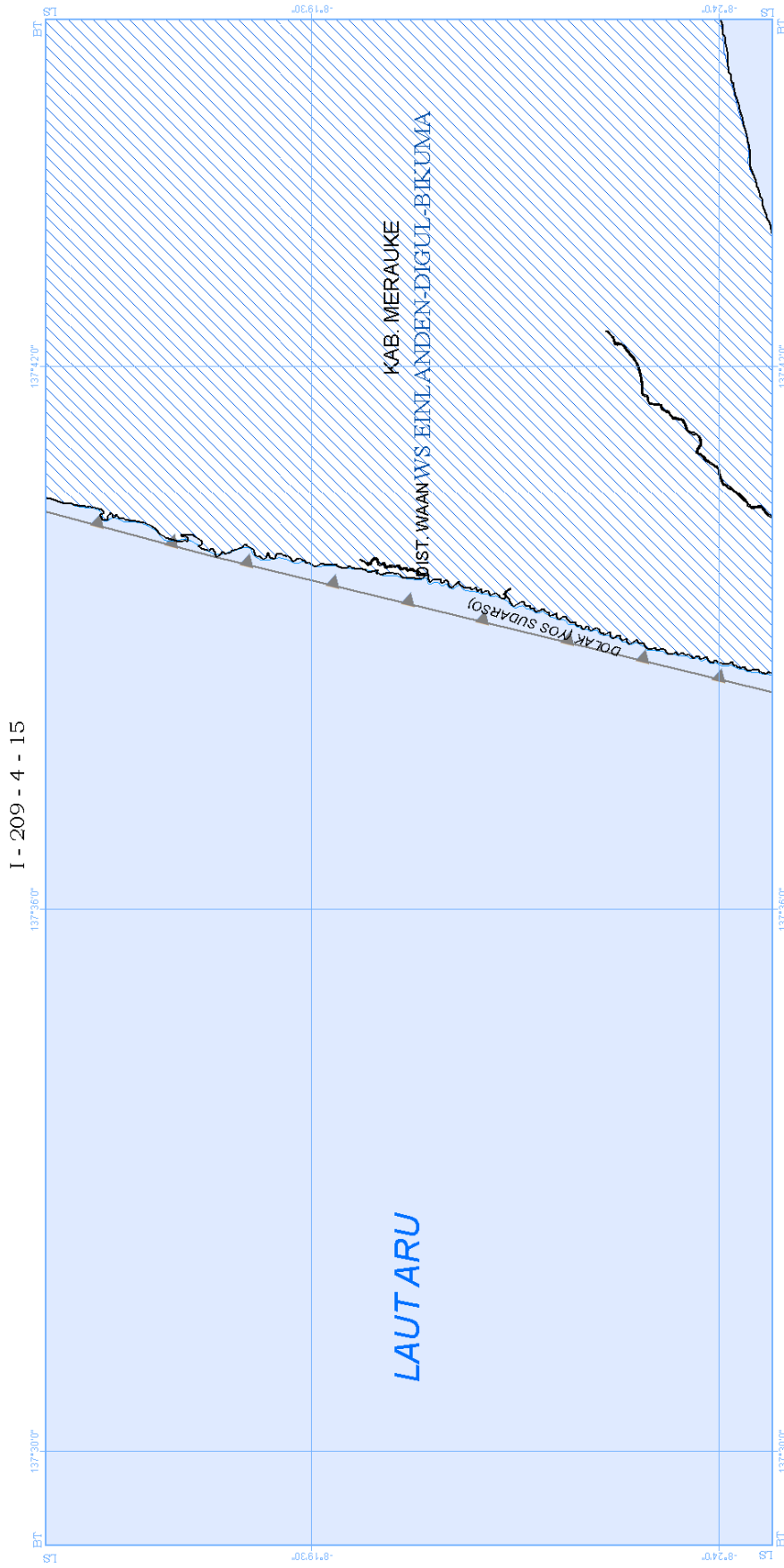





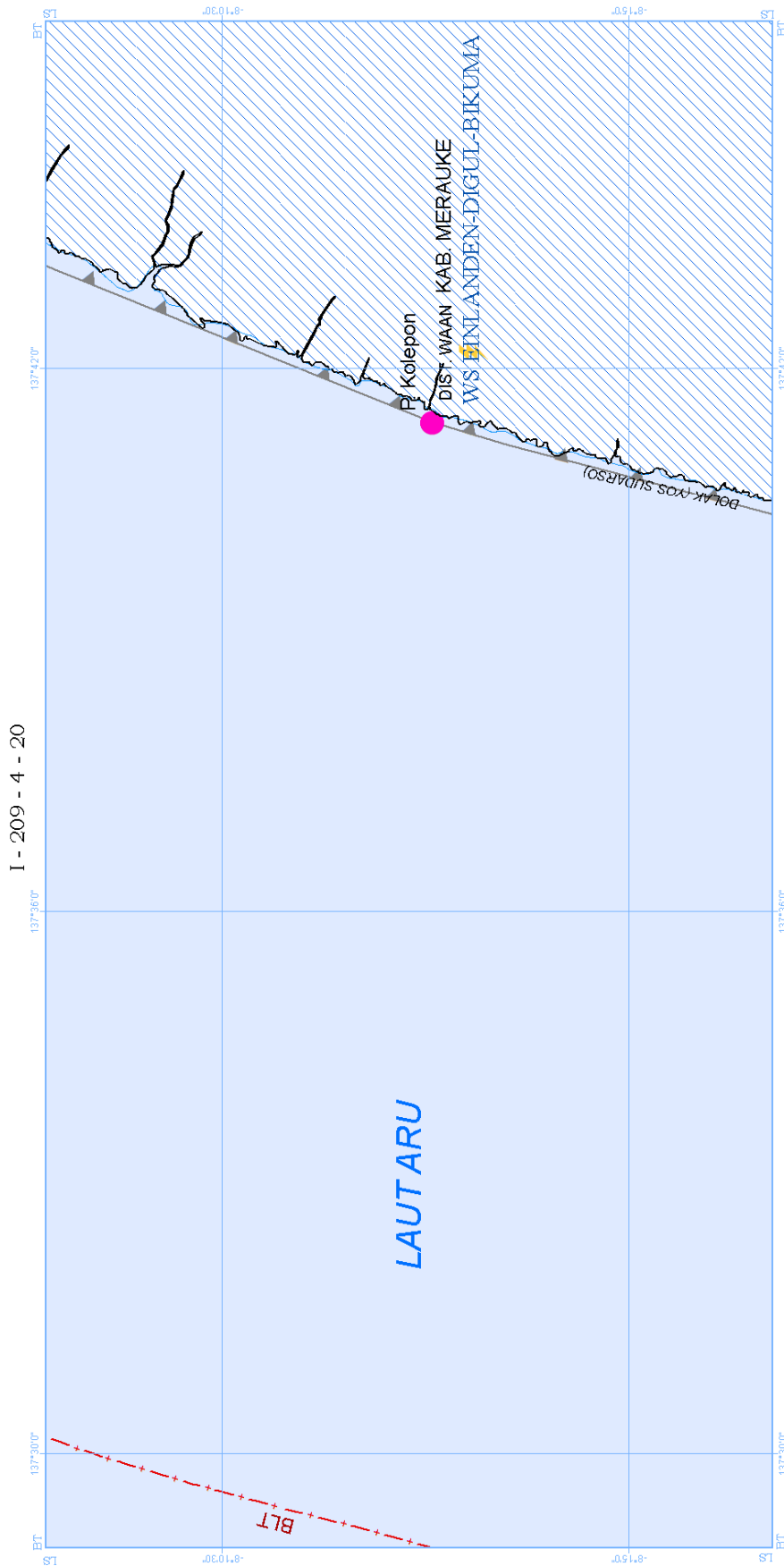






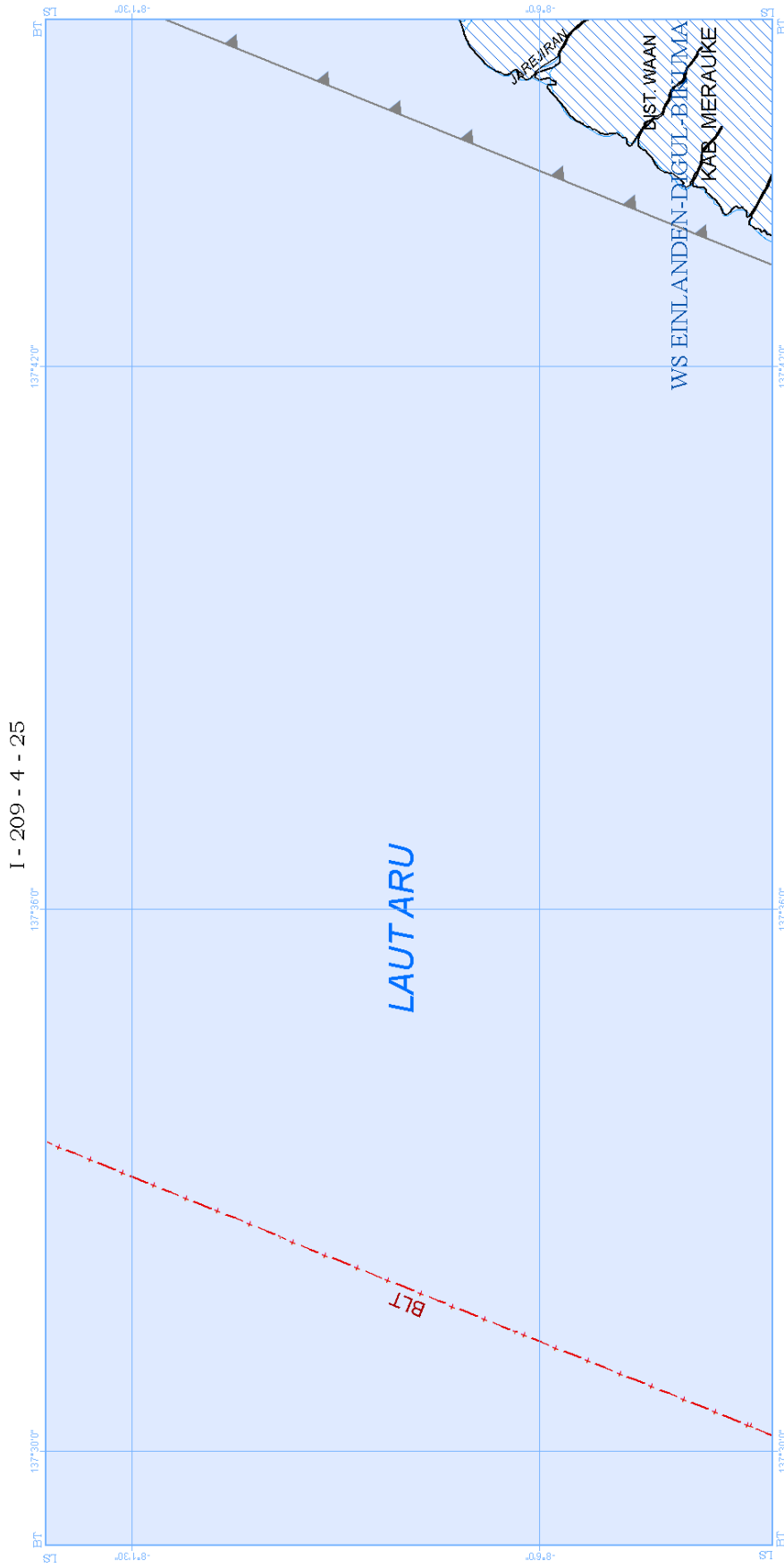








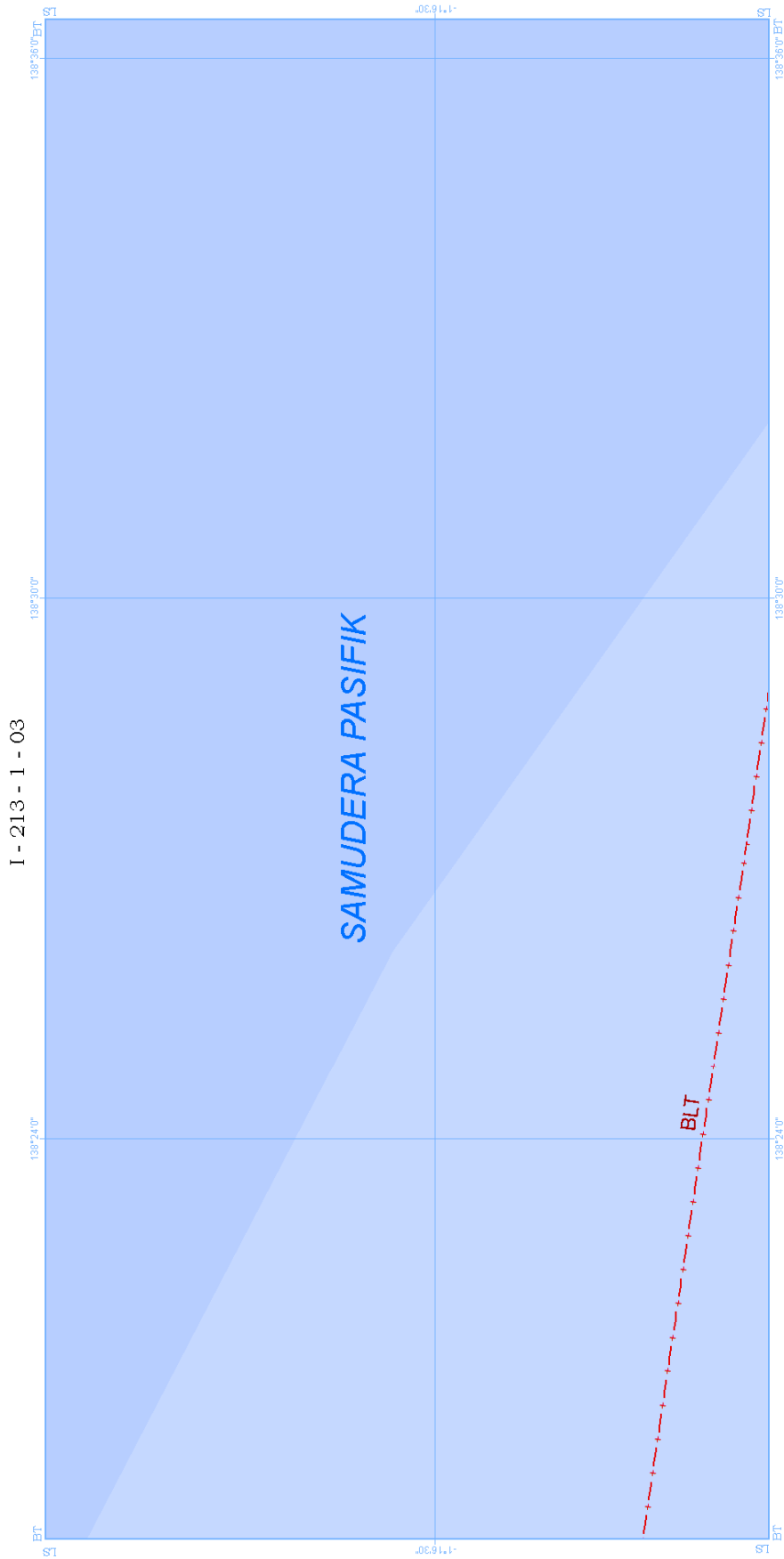
I - 209 - 4 - 20




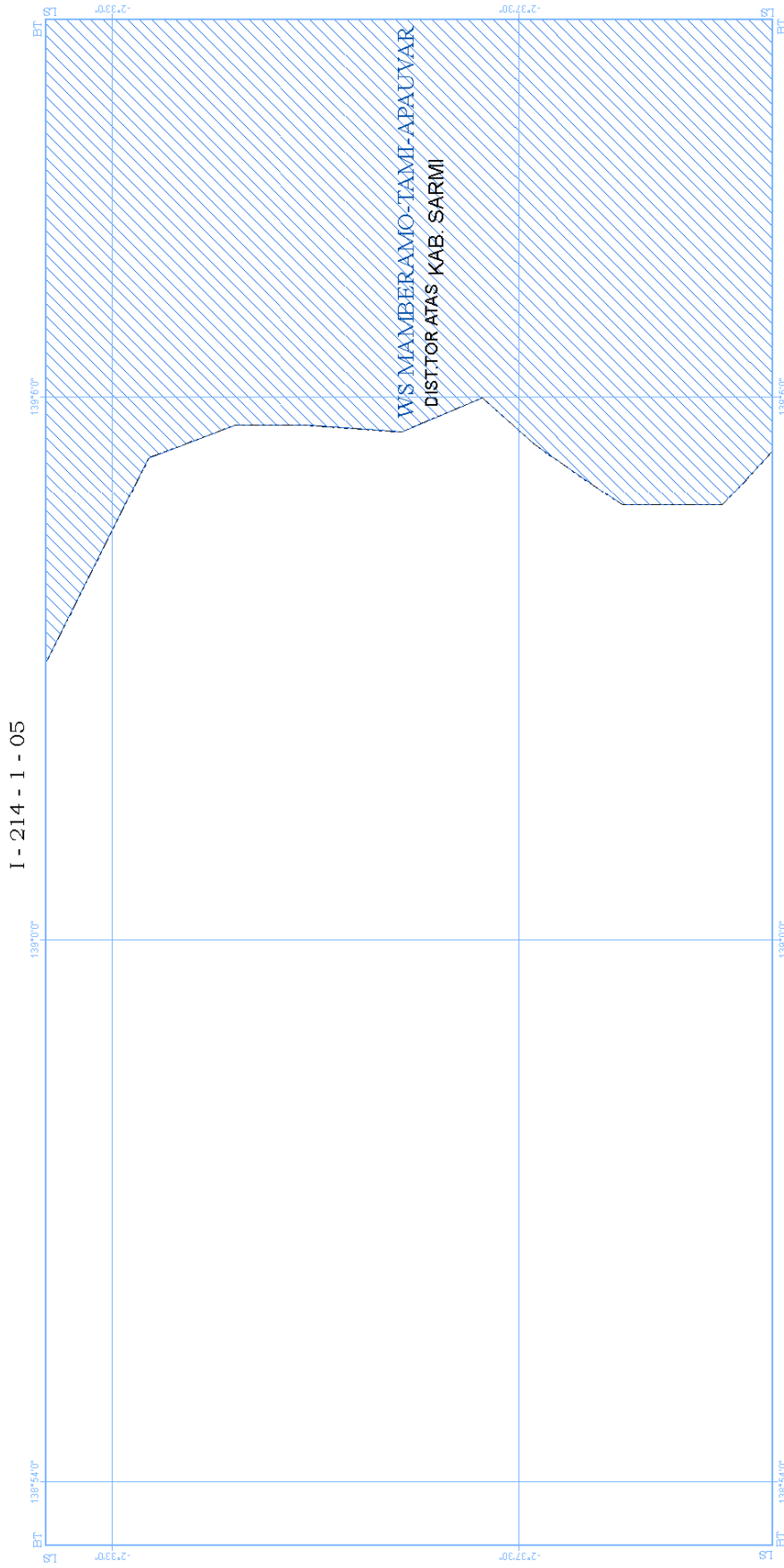




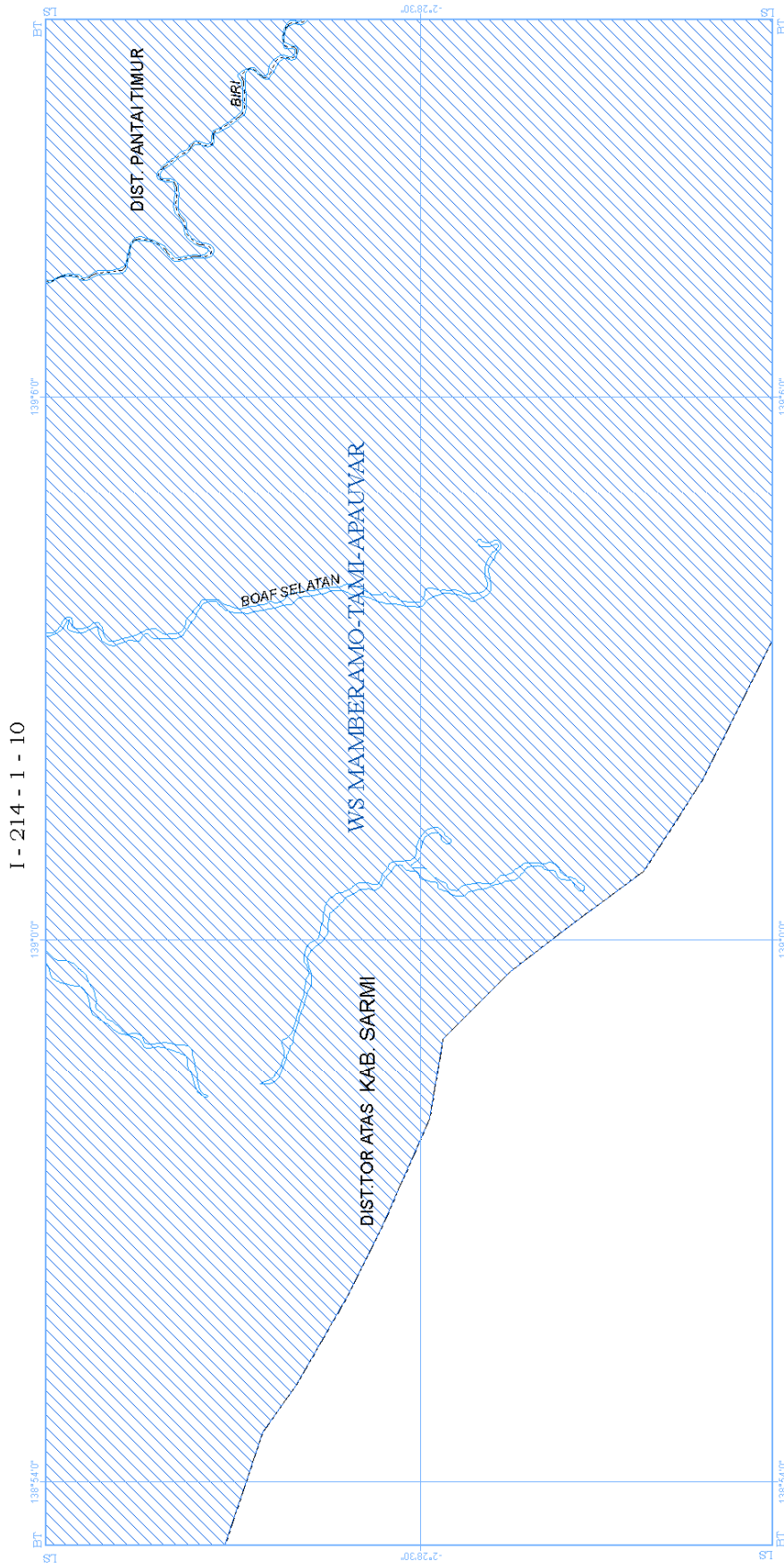




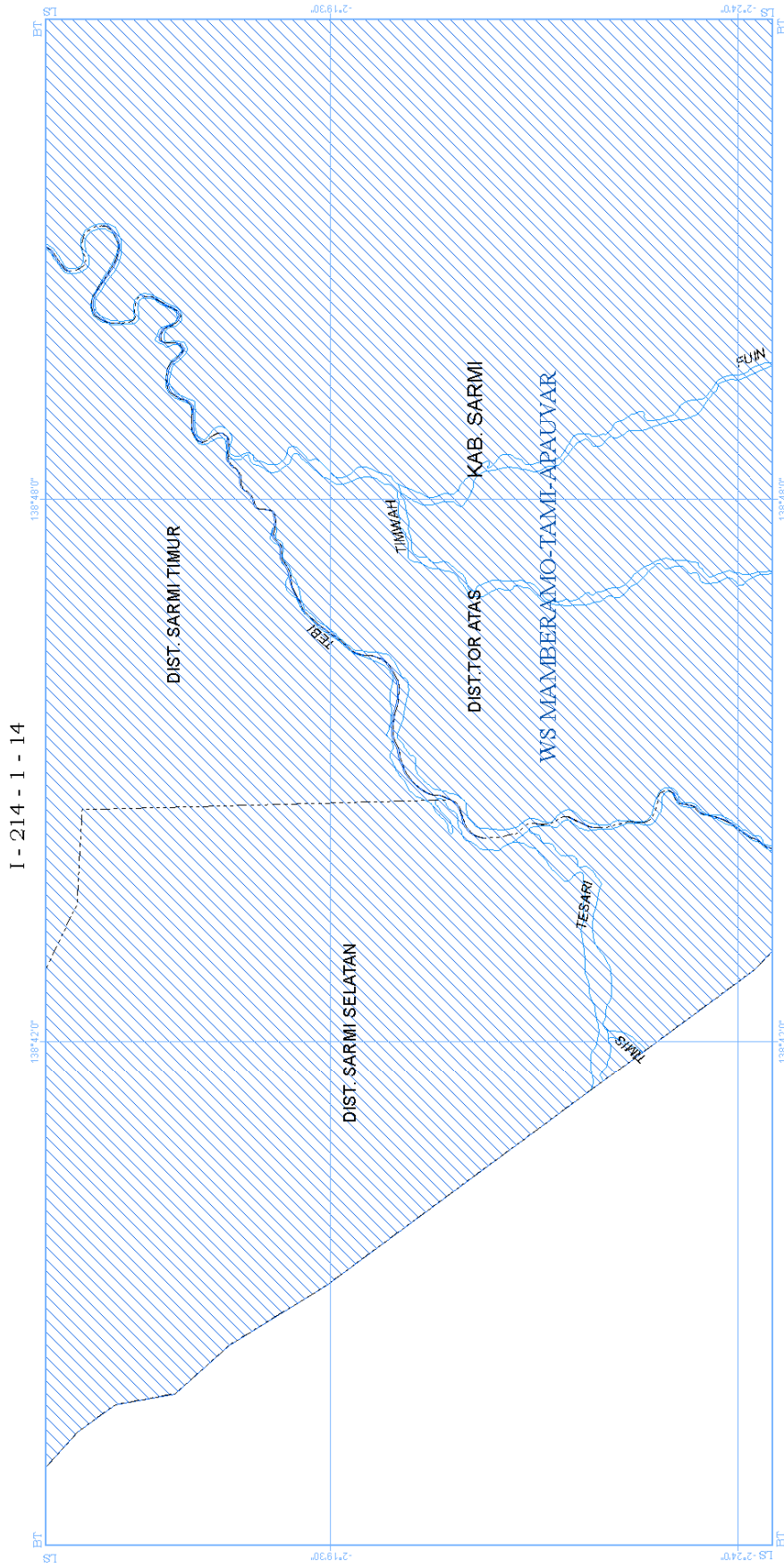




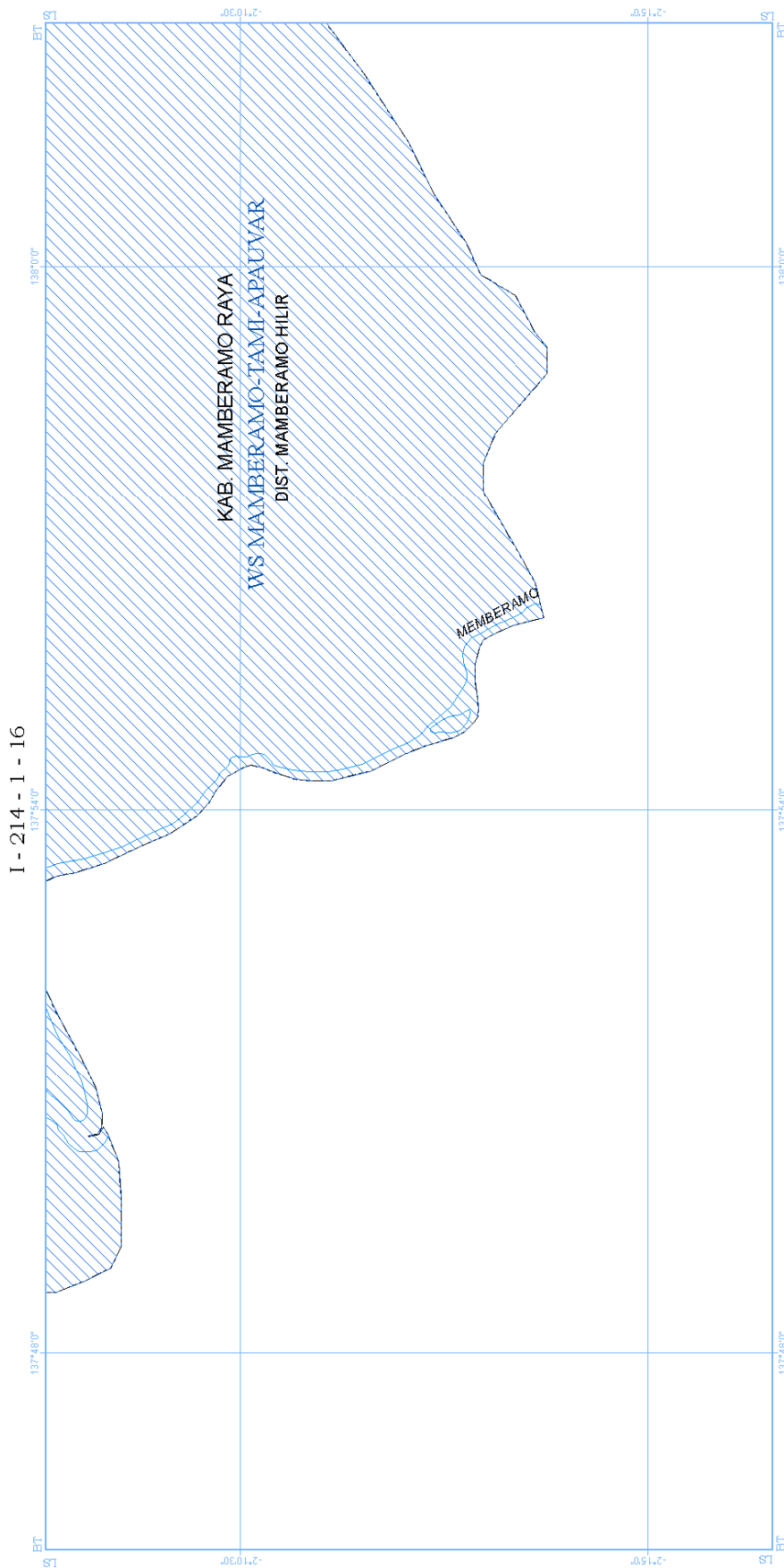








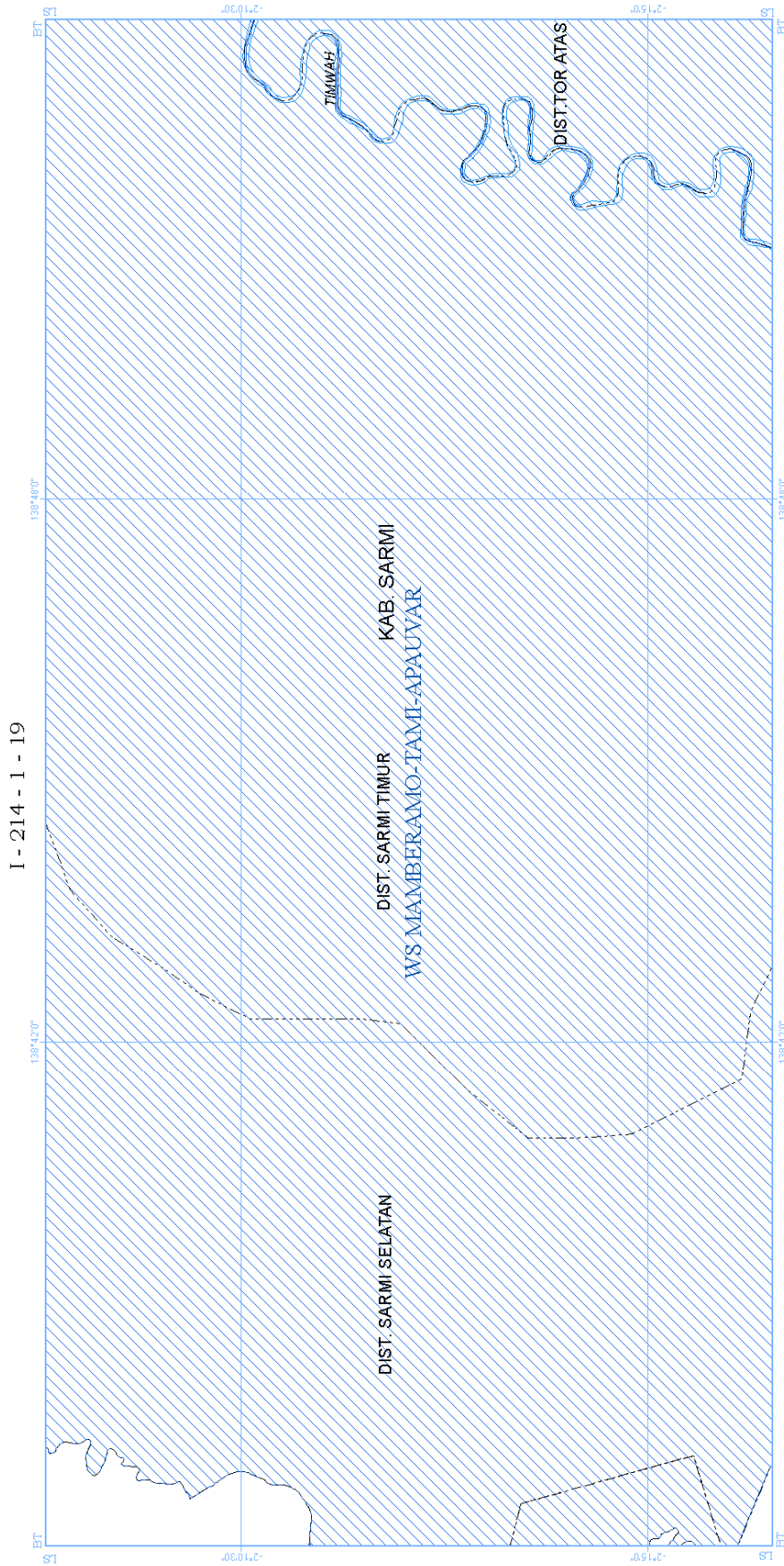


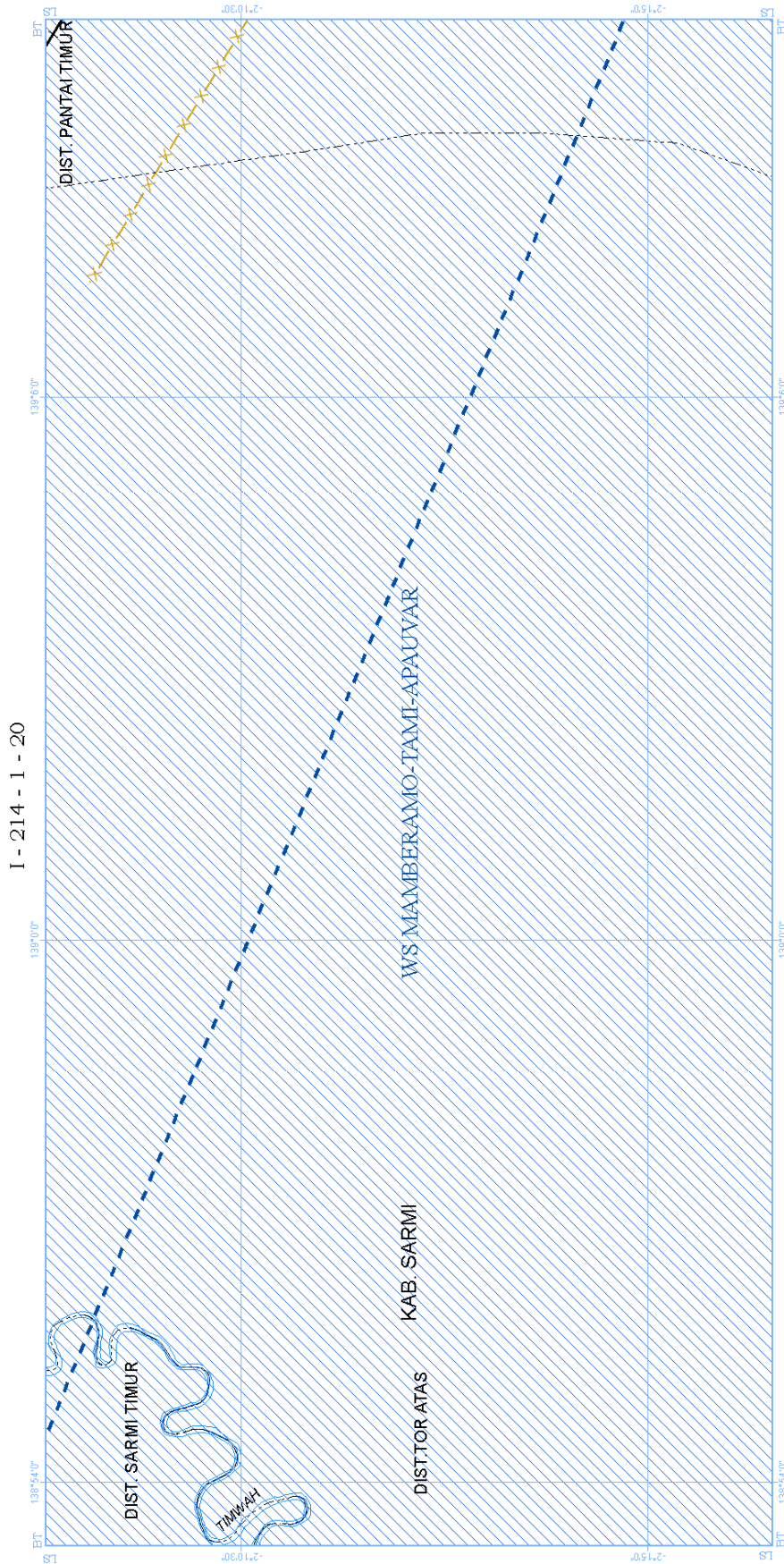






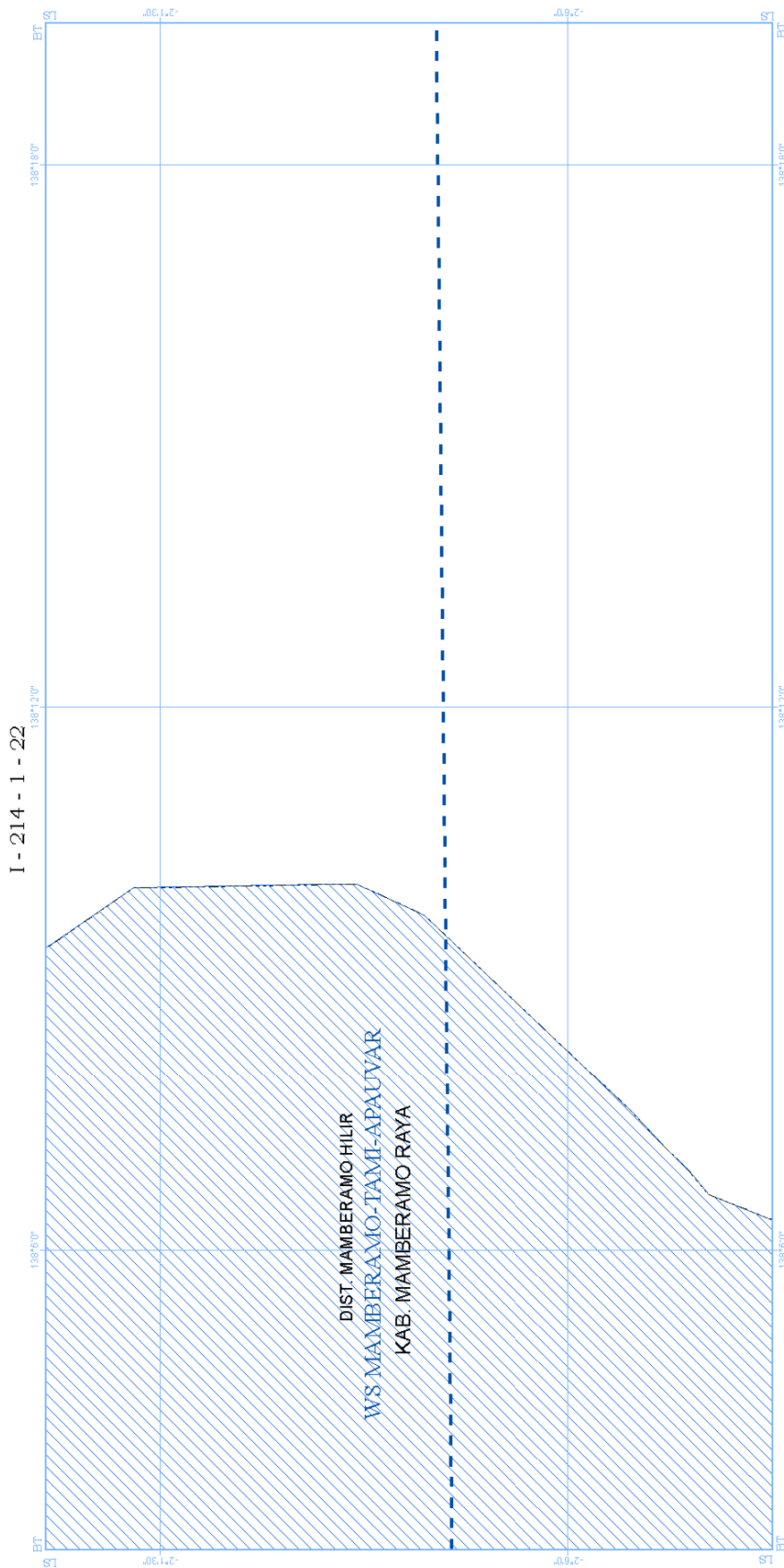


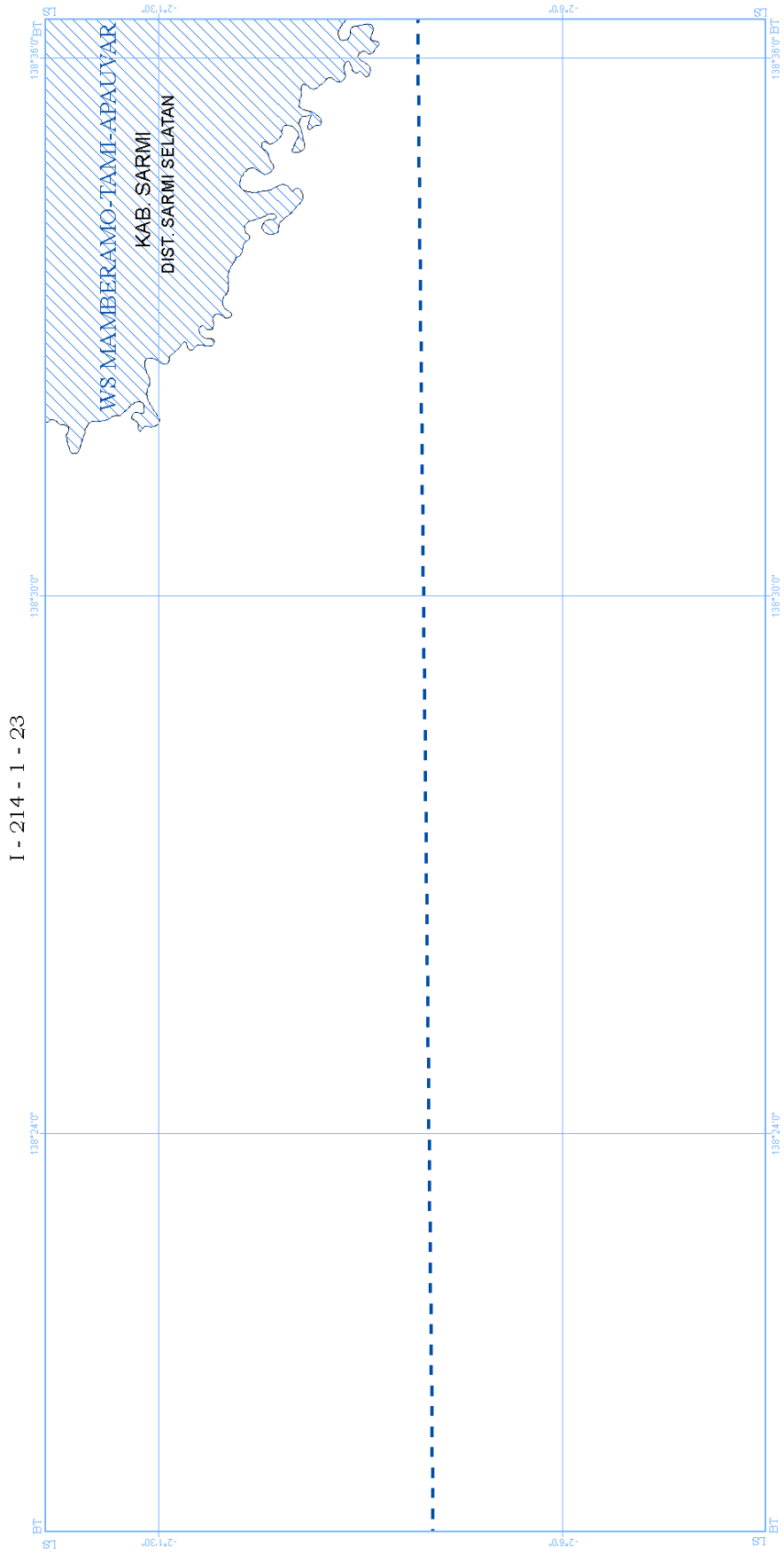


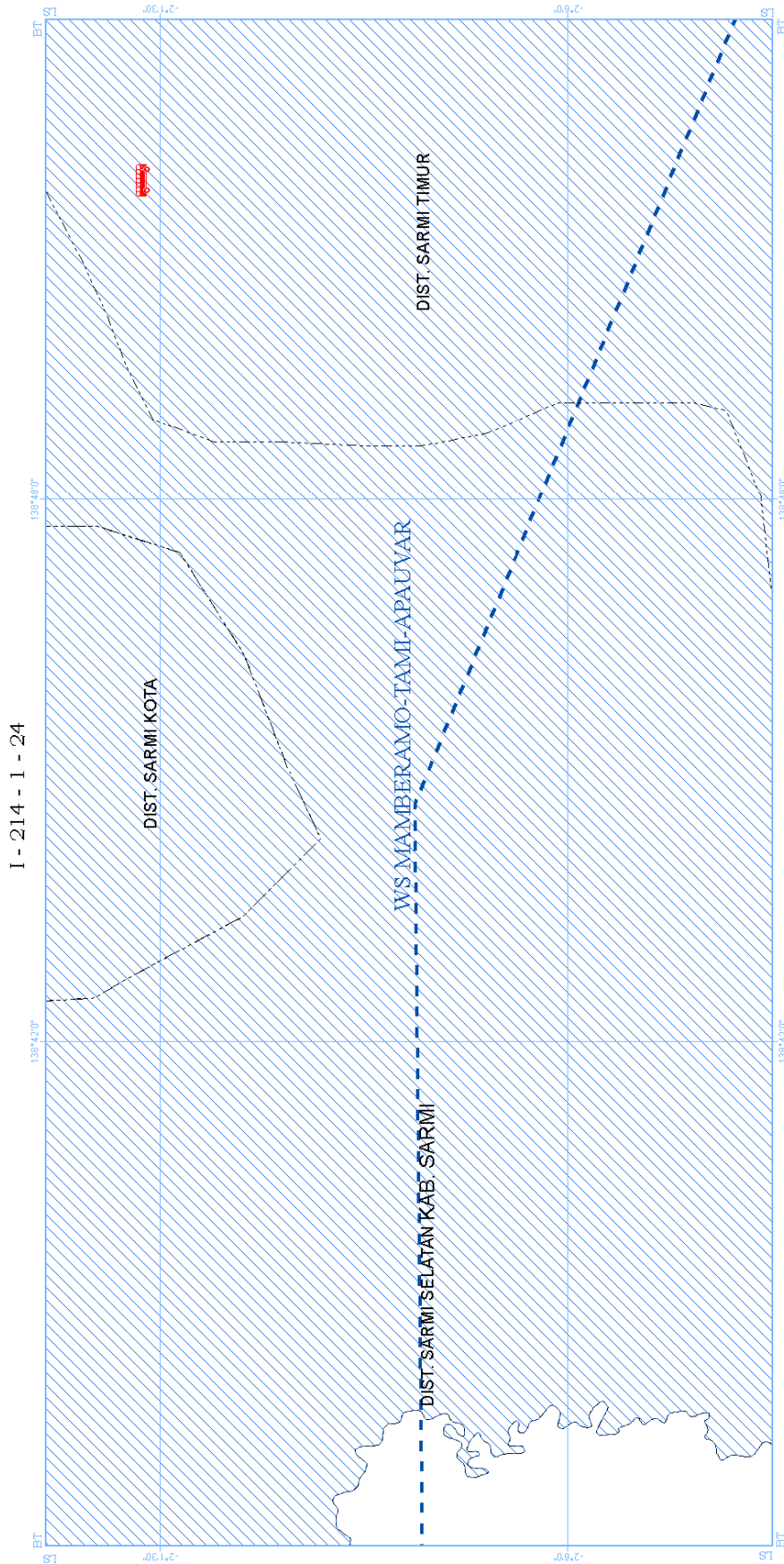


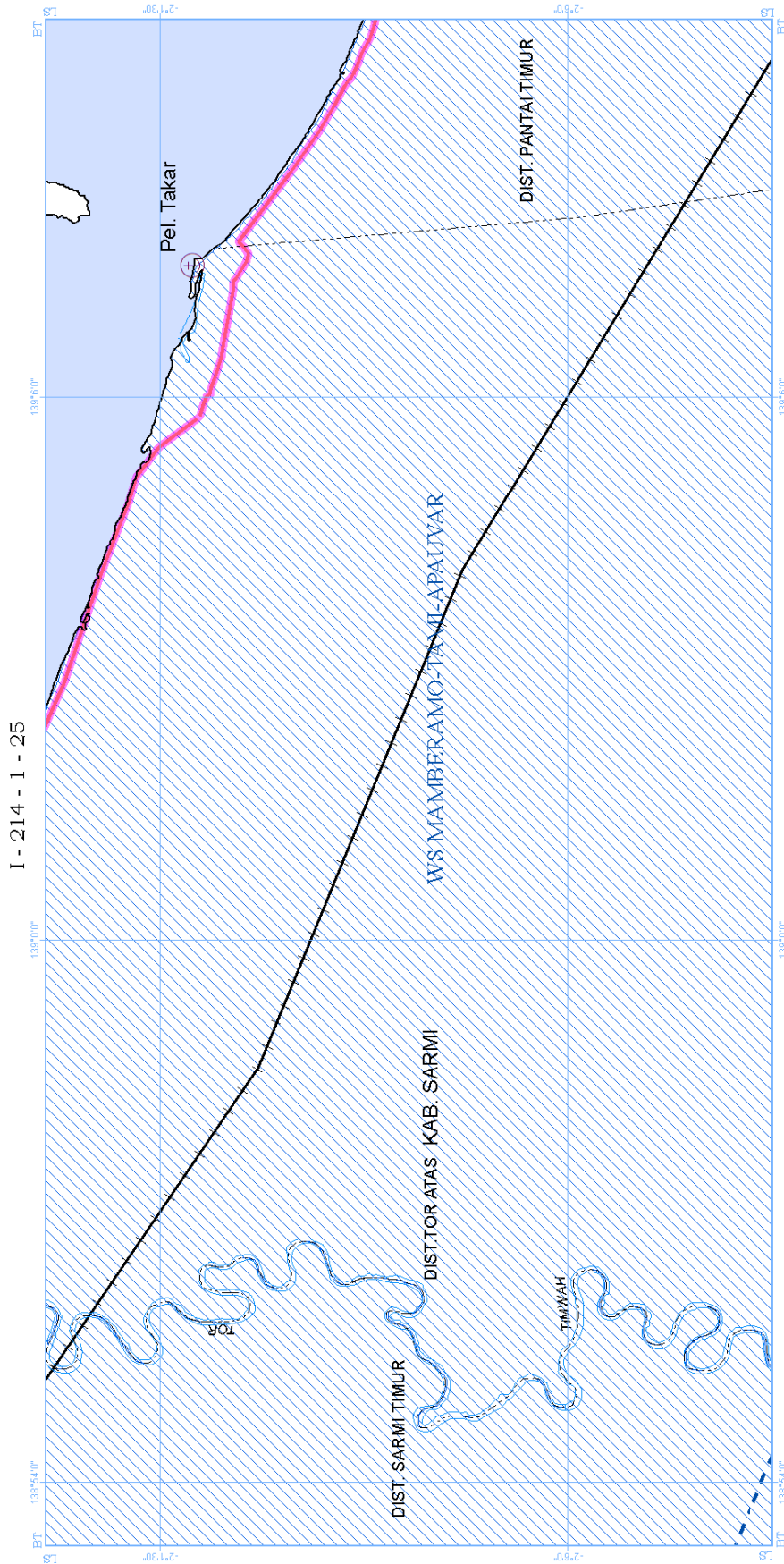








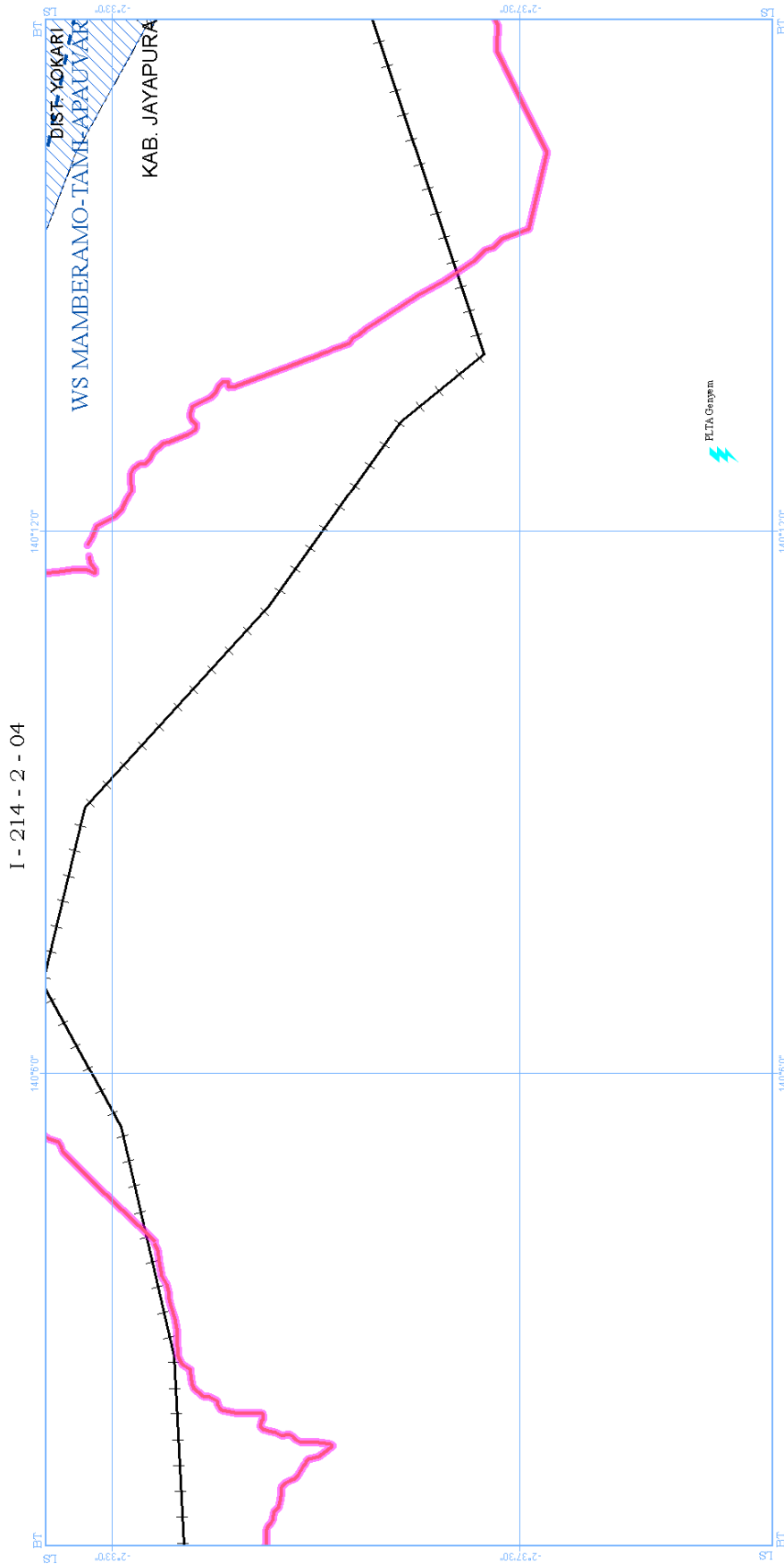




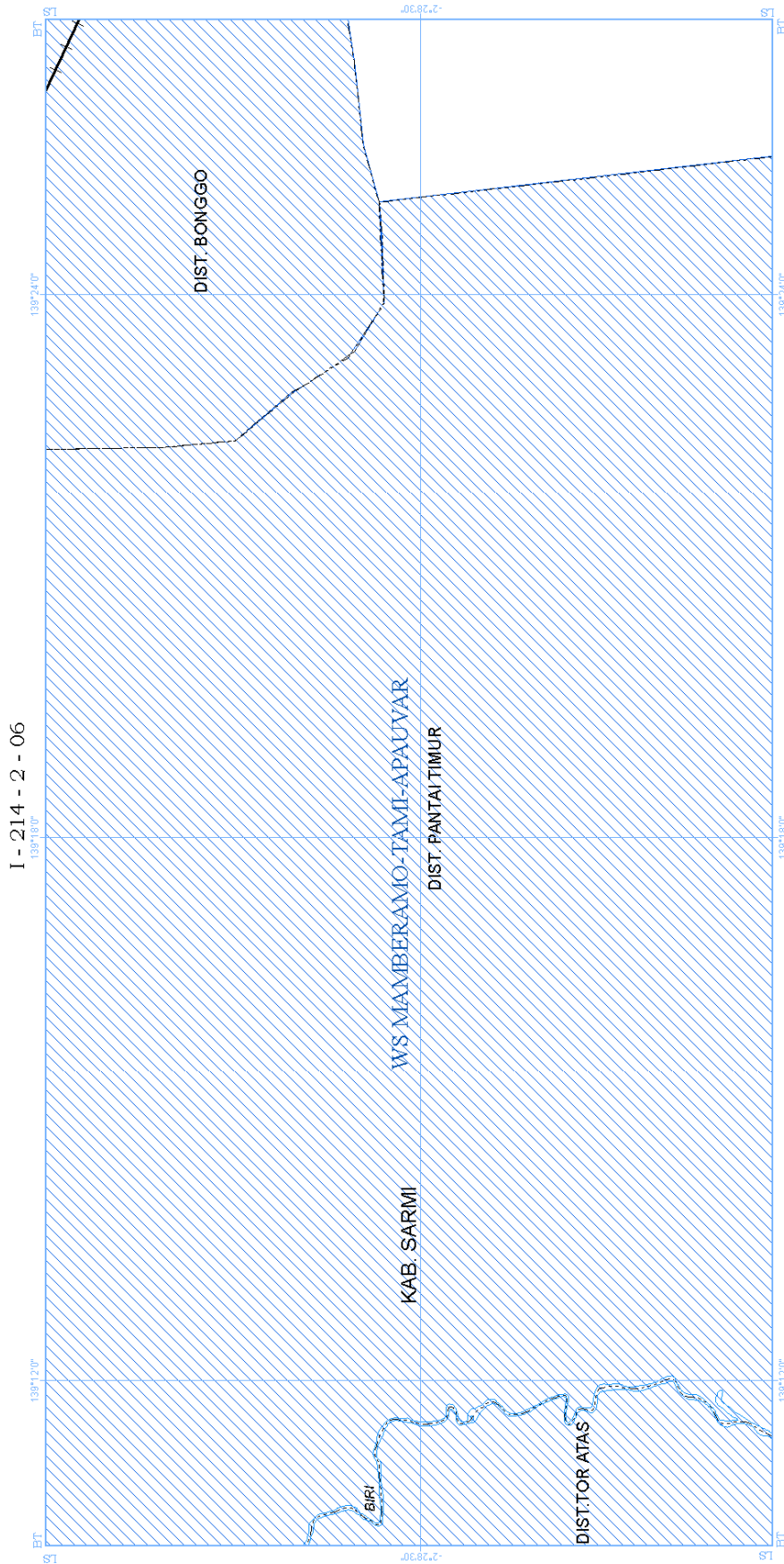






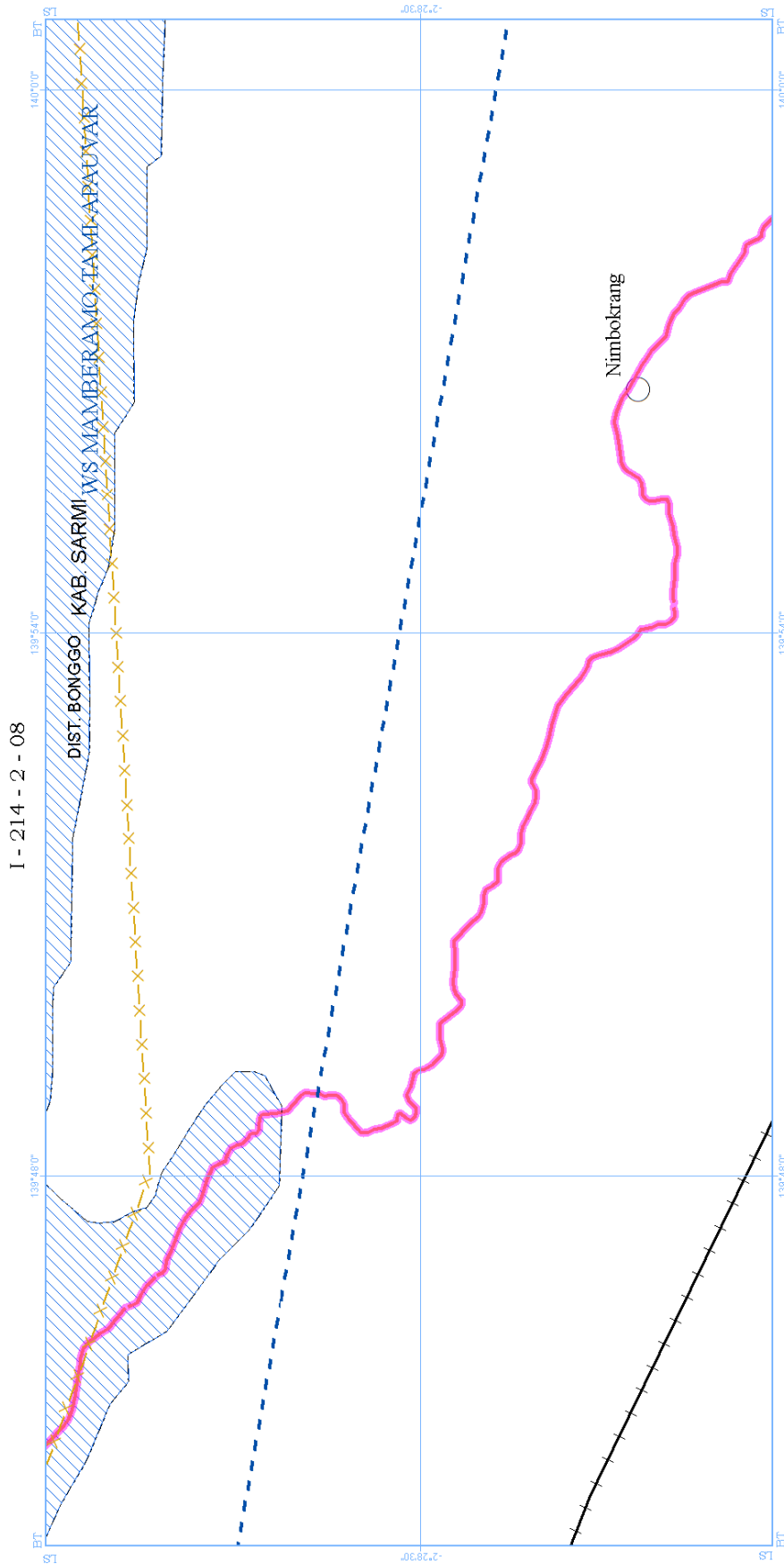


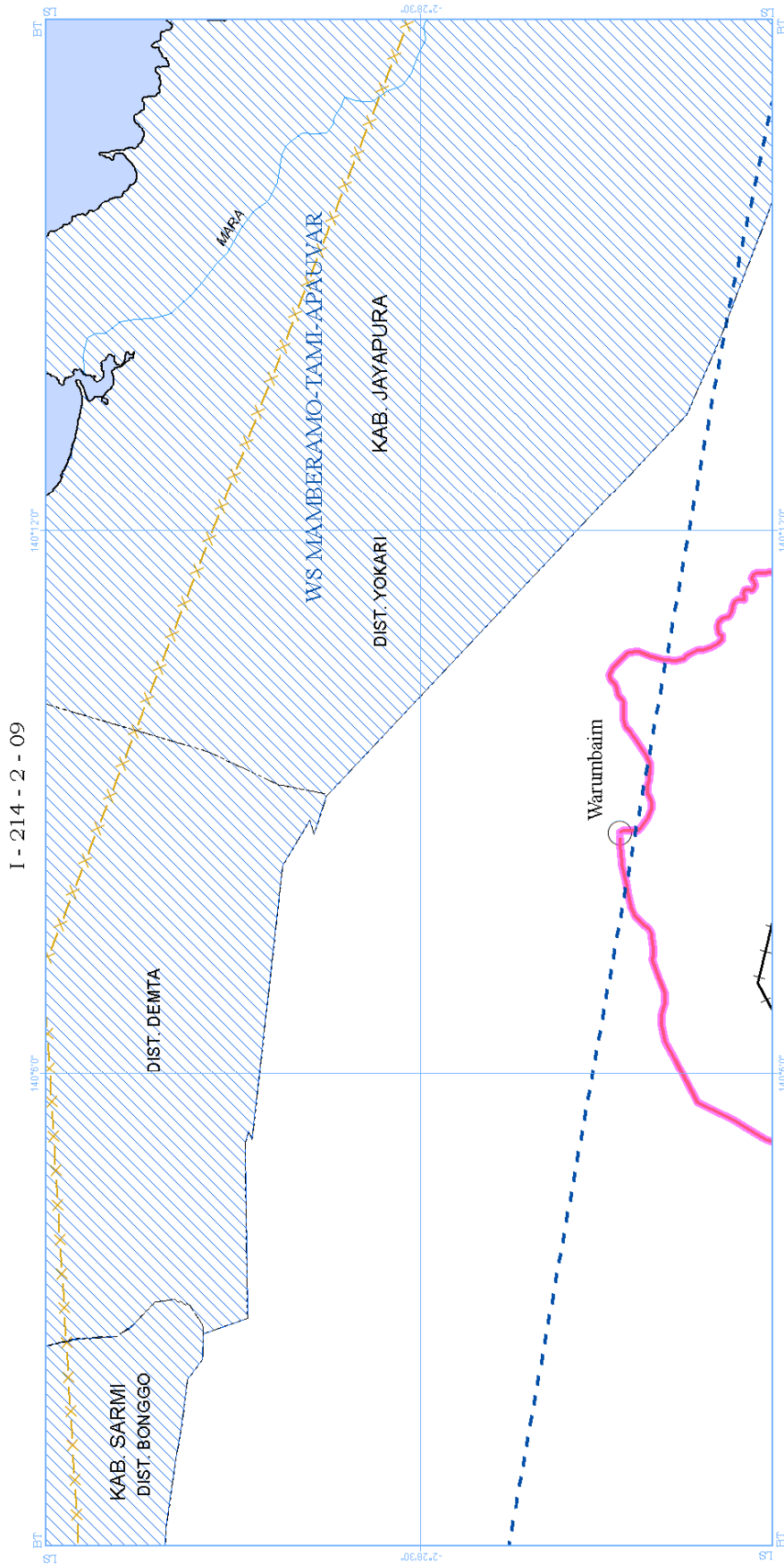
I - 214 - 2 - 04

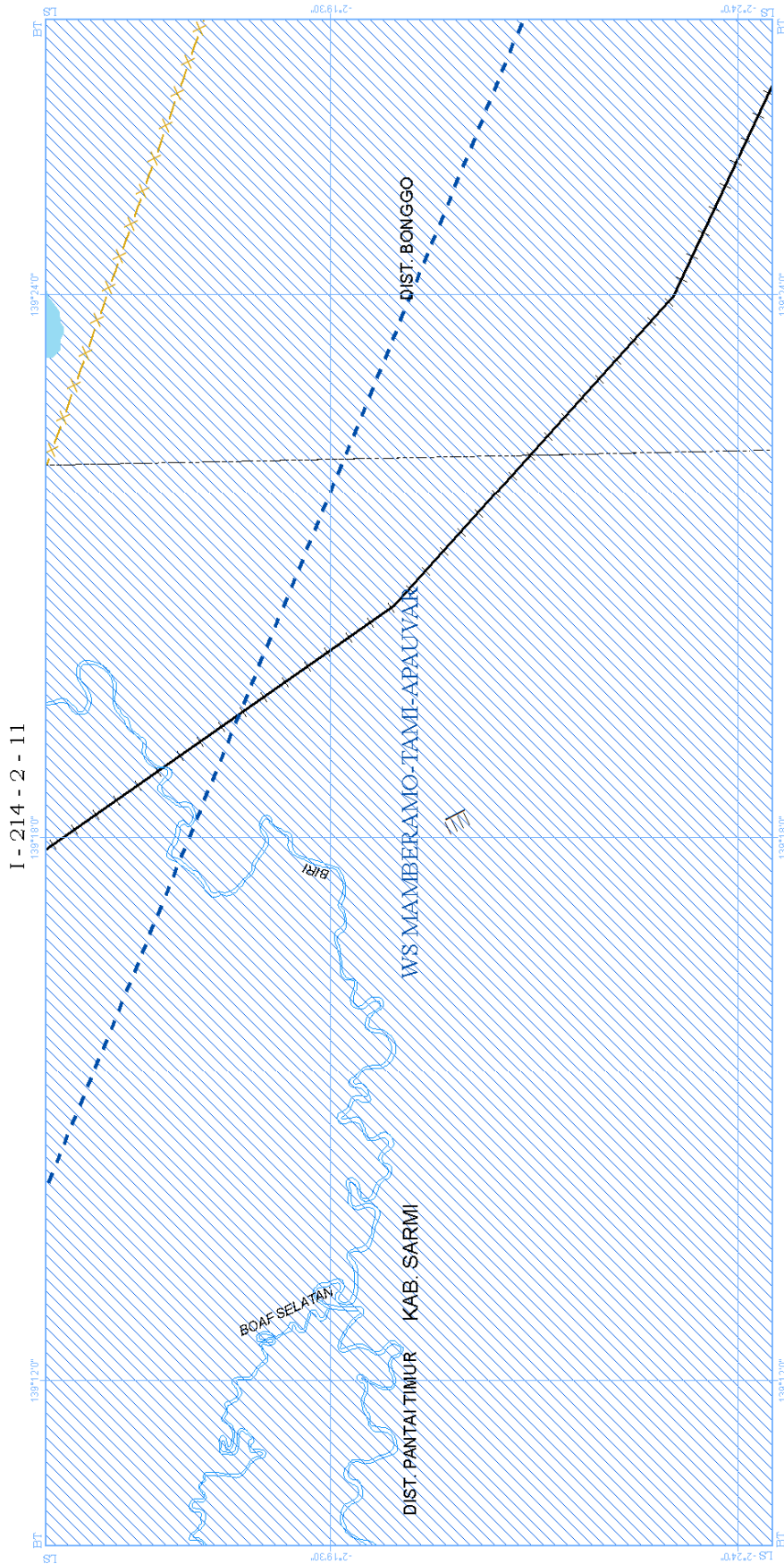


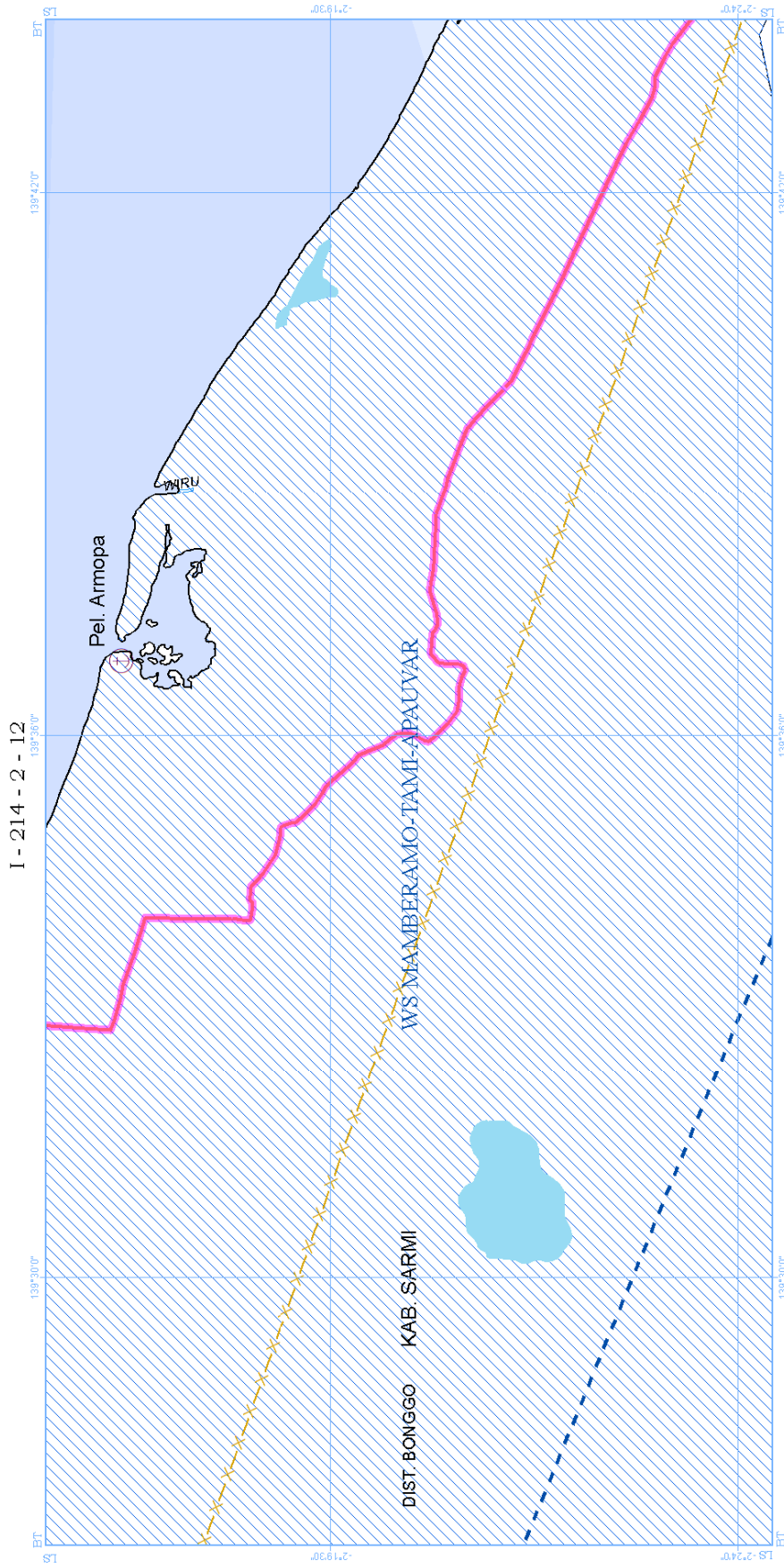


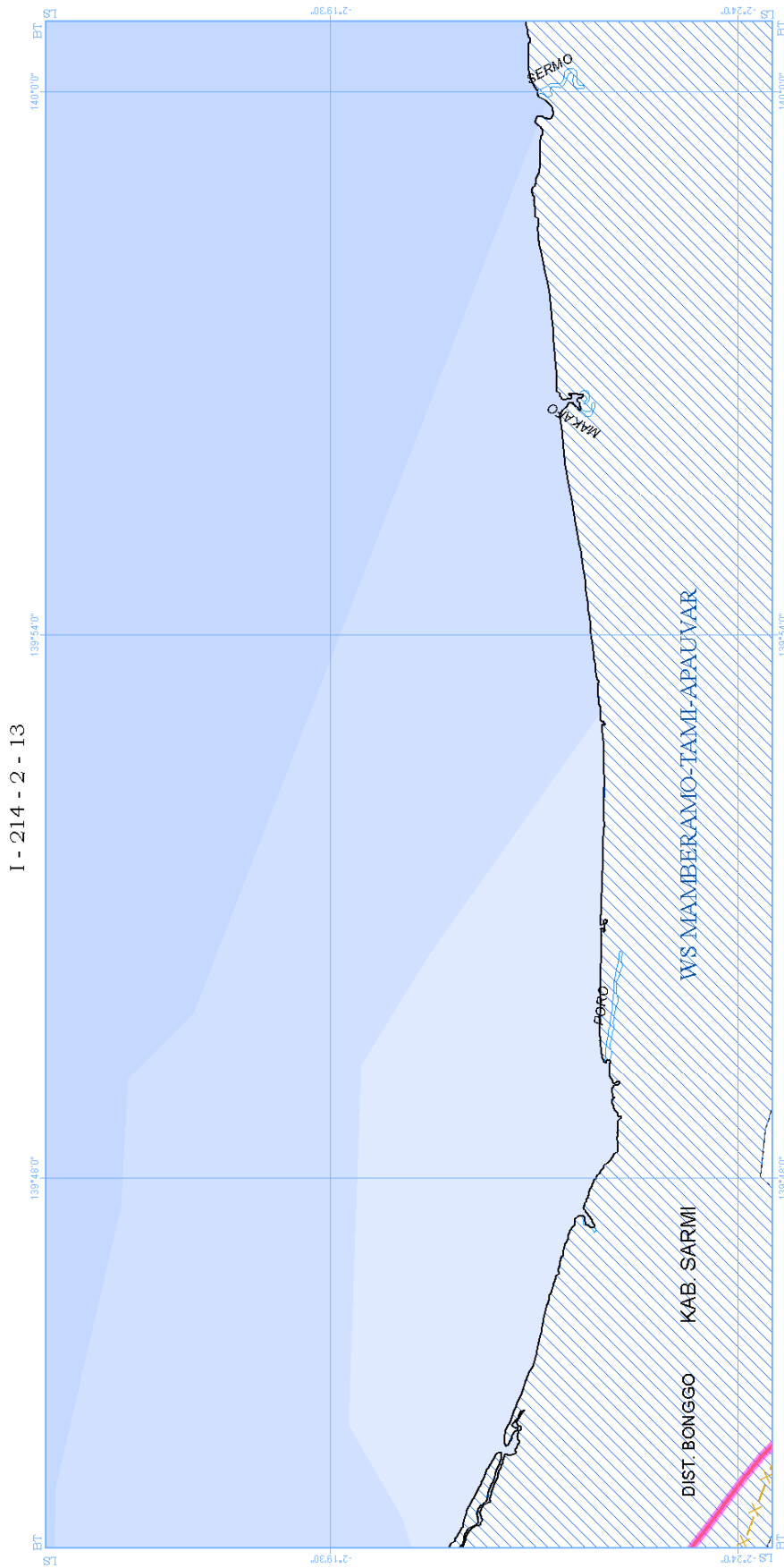


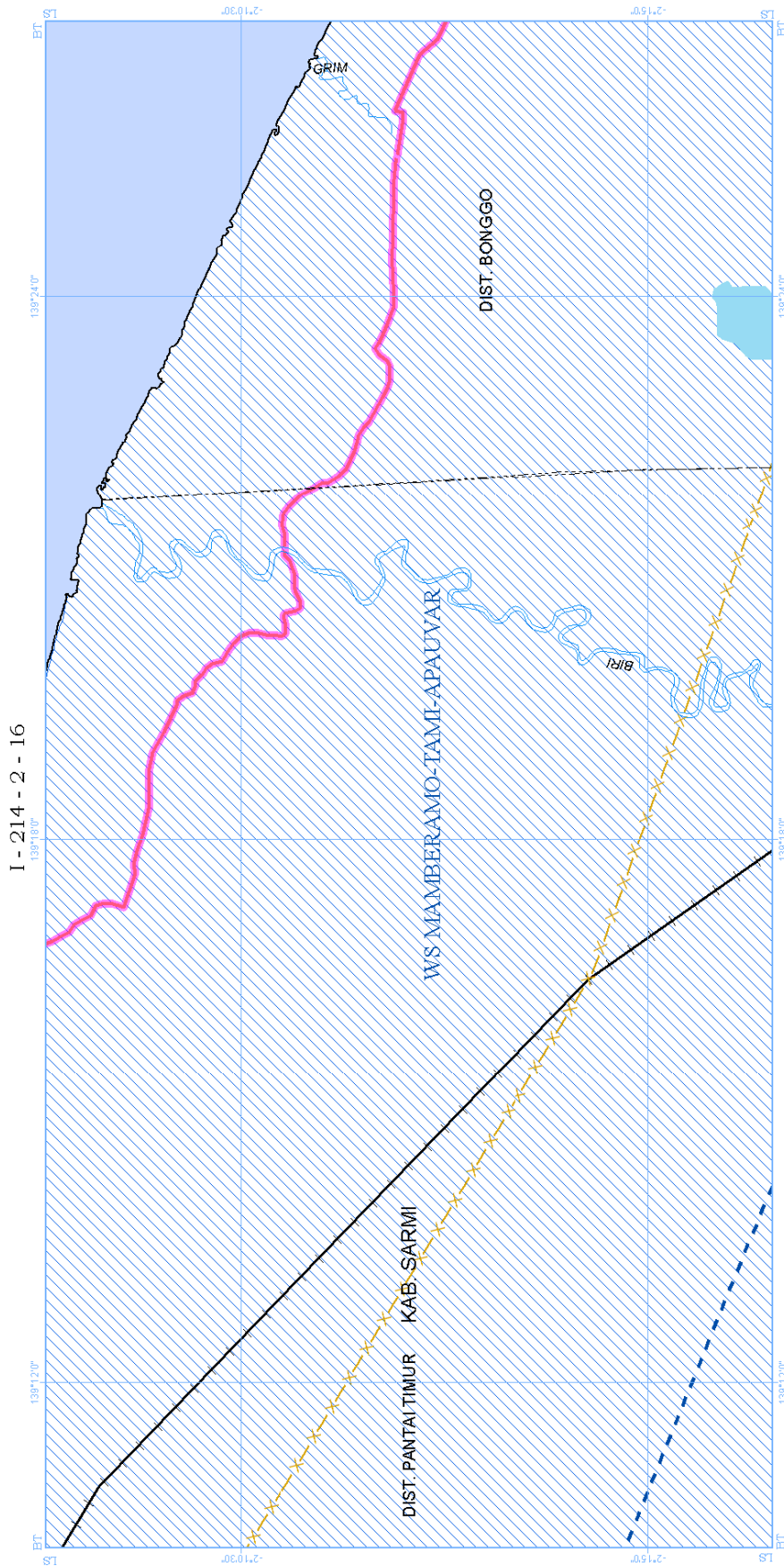


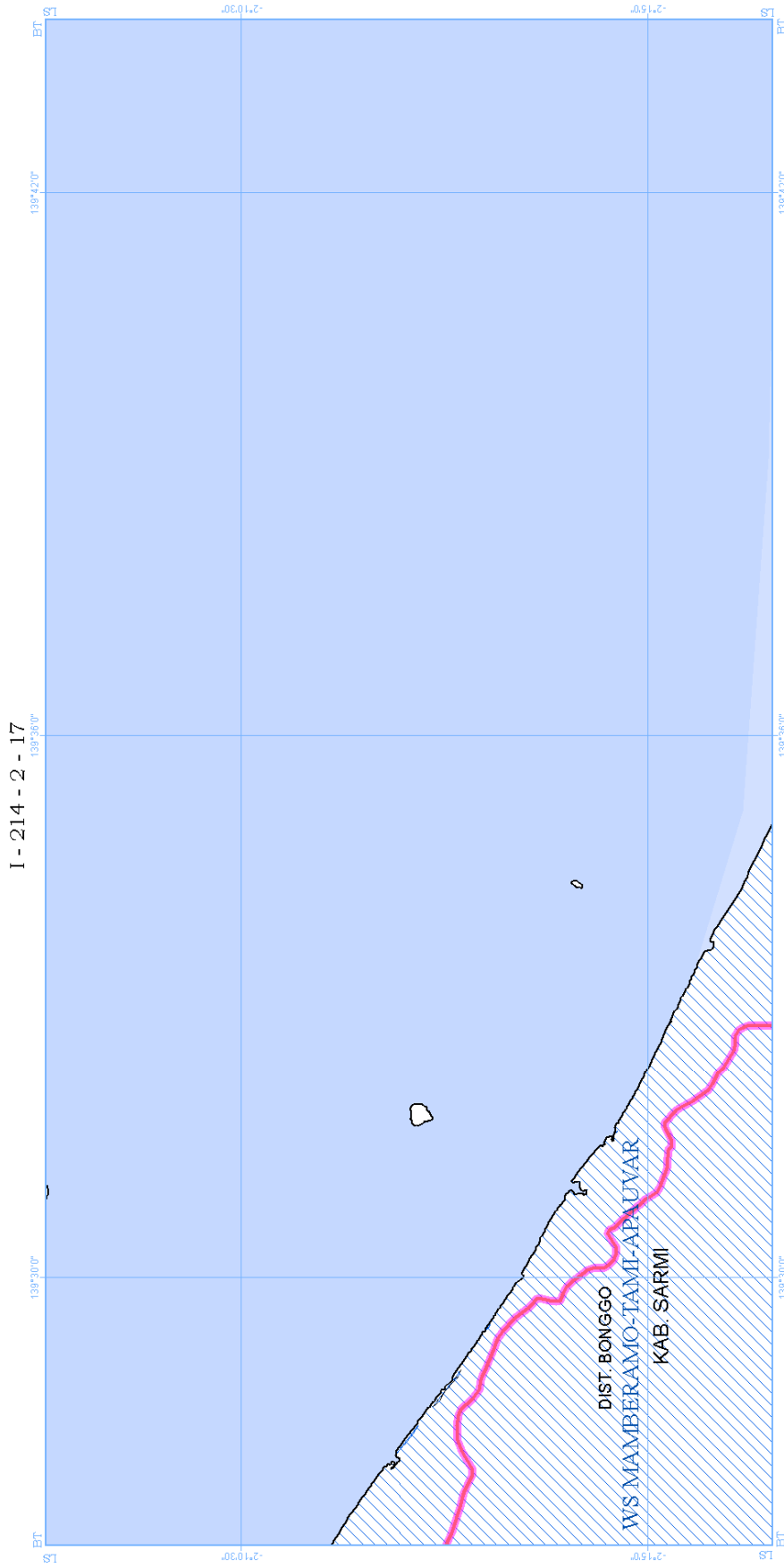




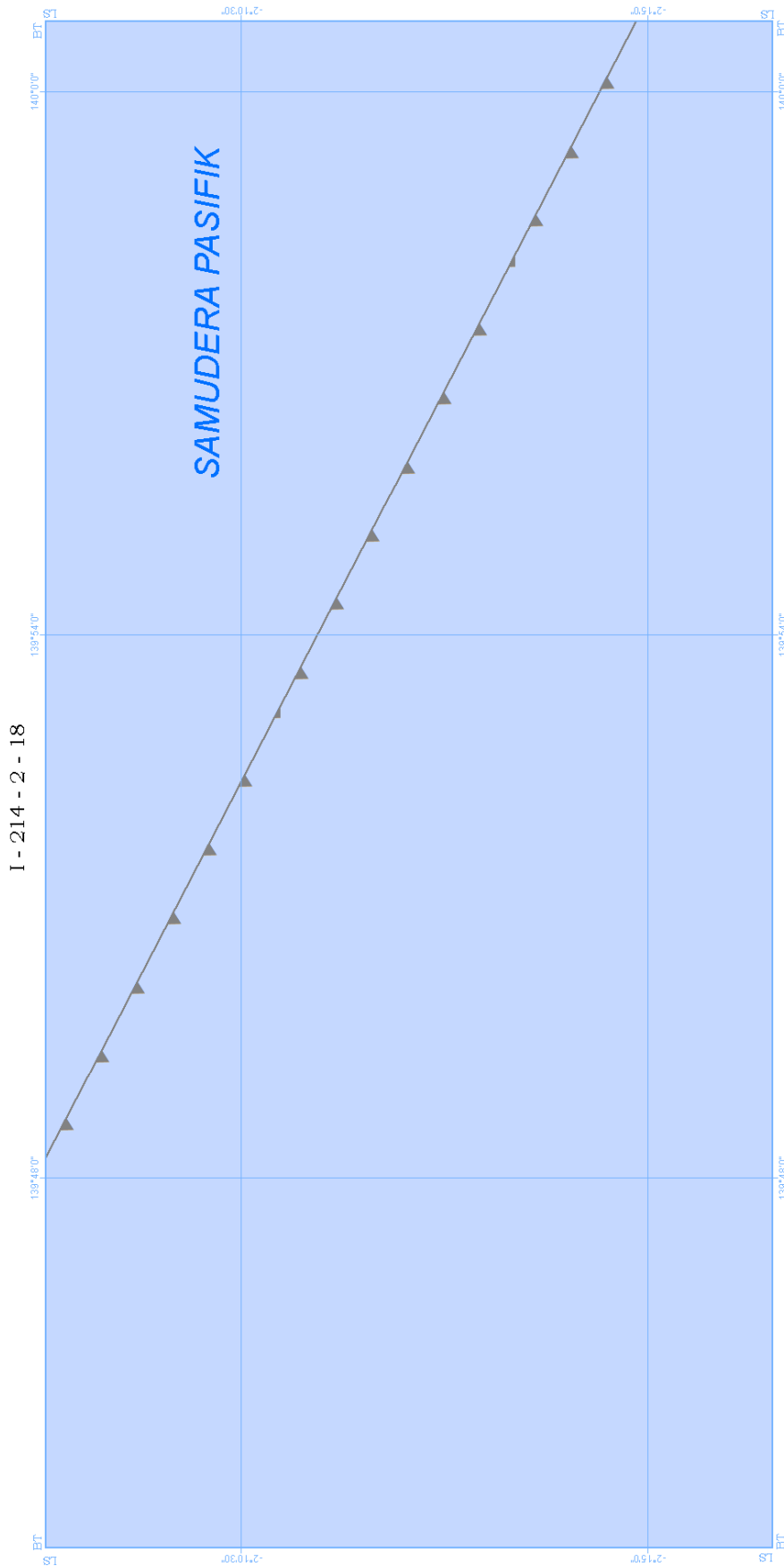







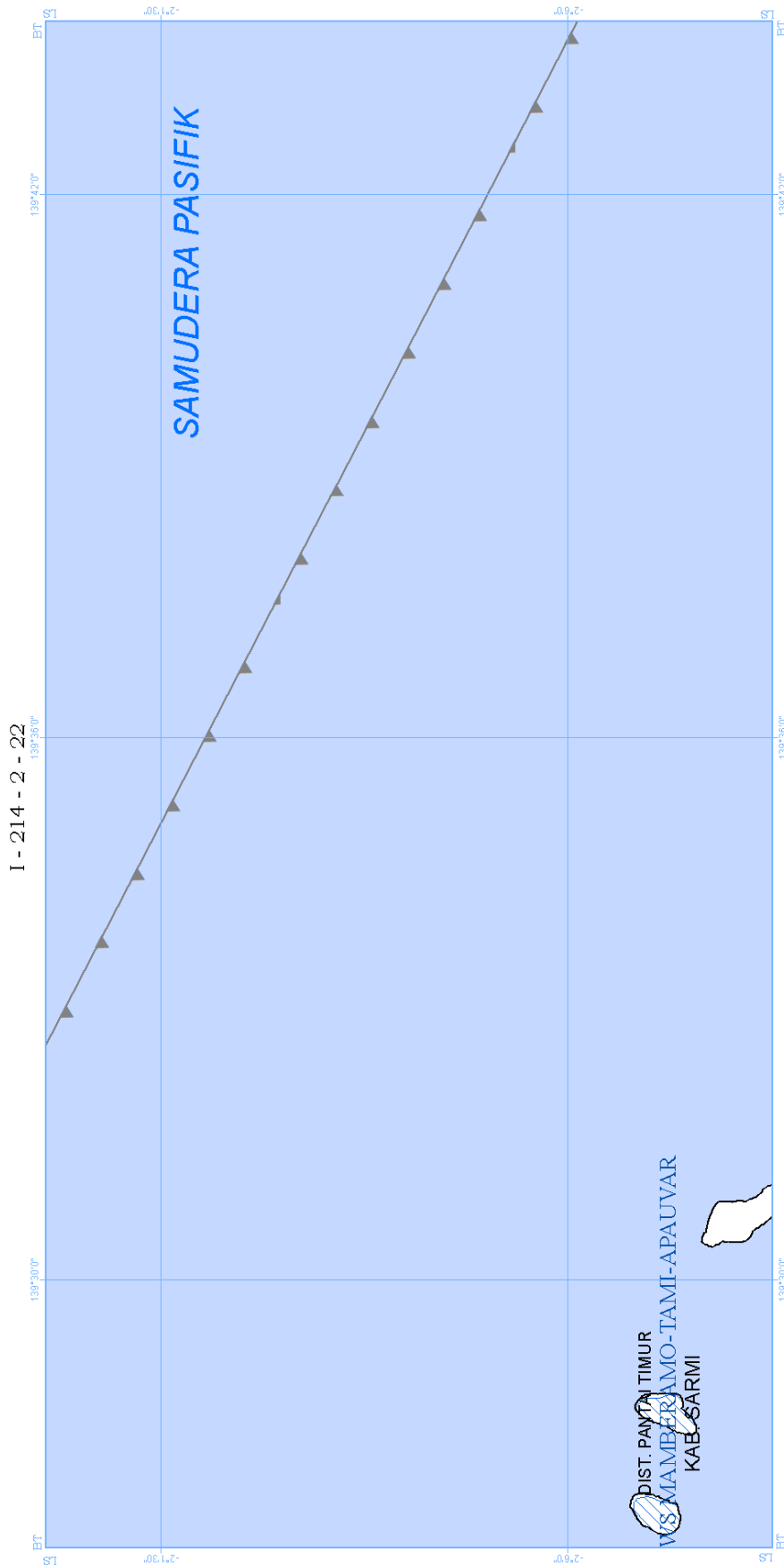





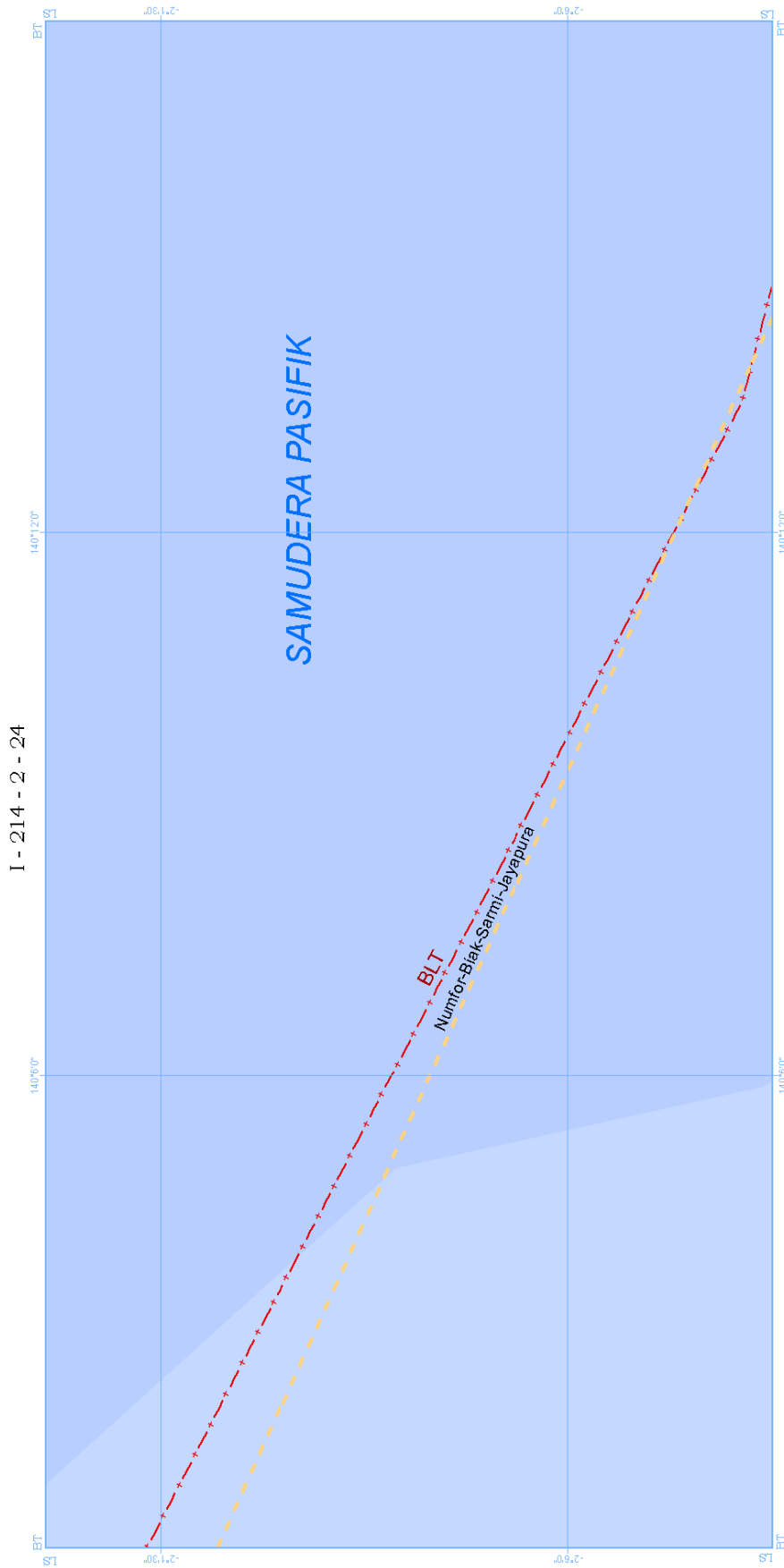


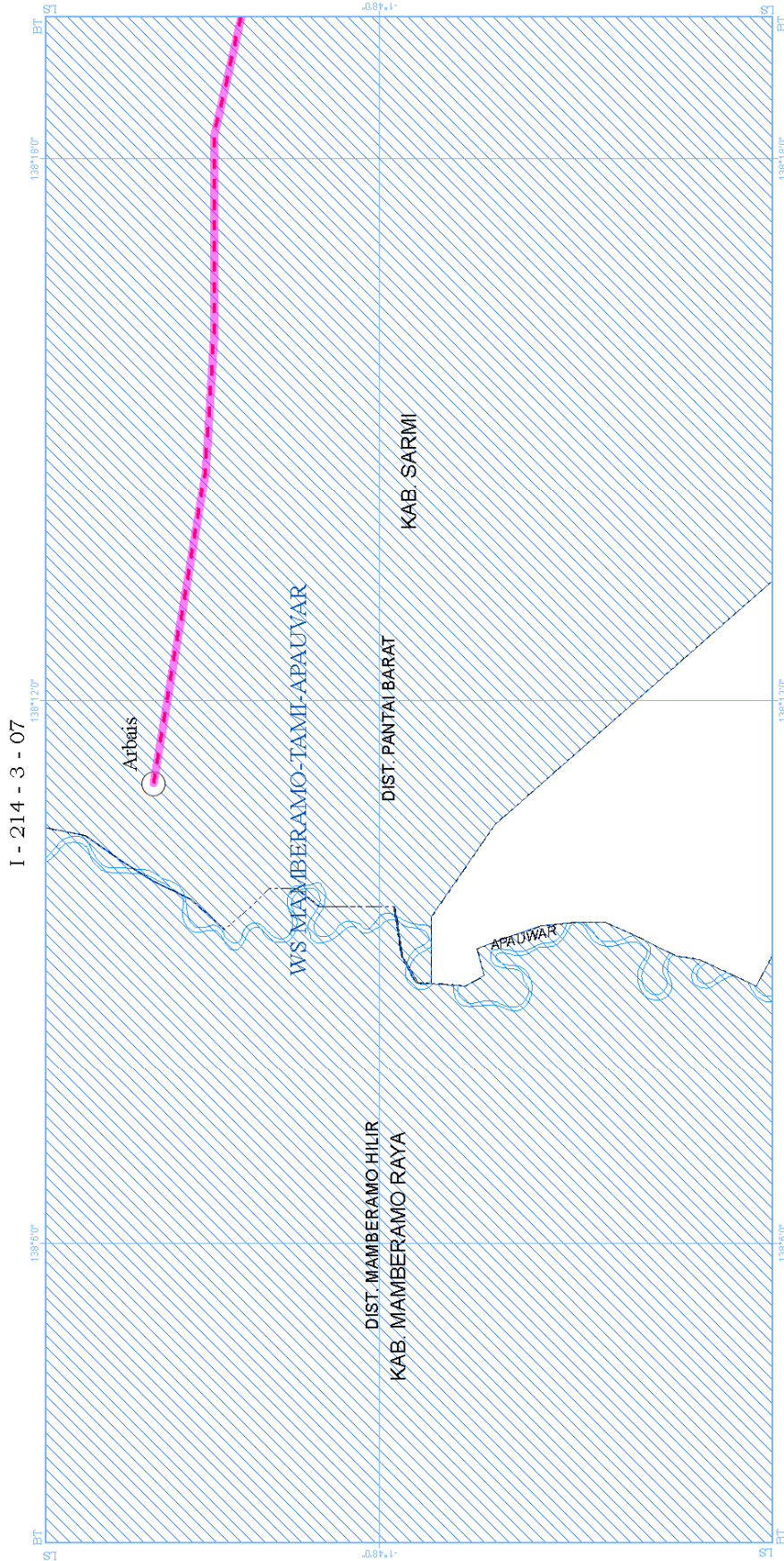


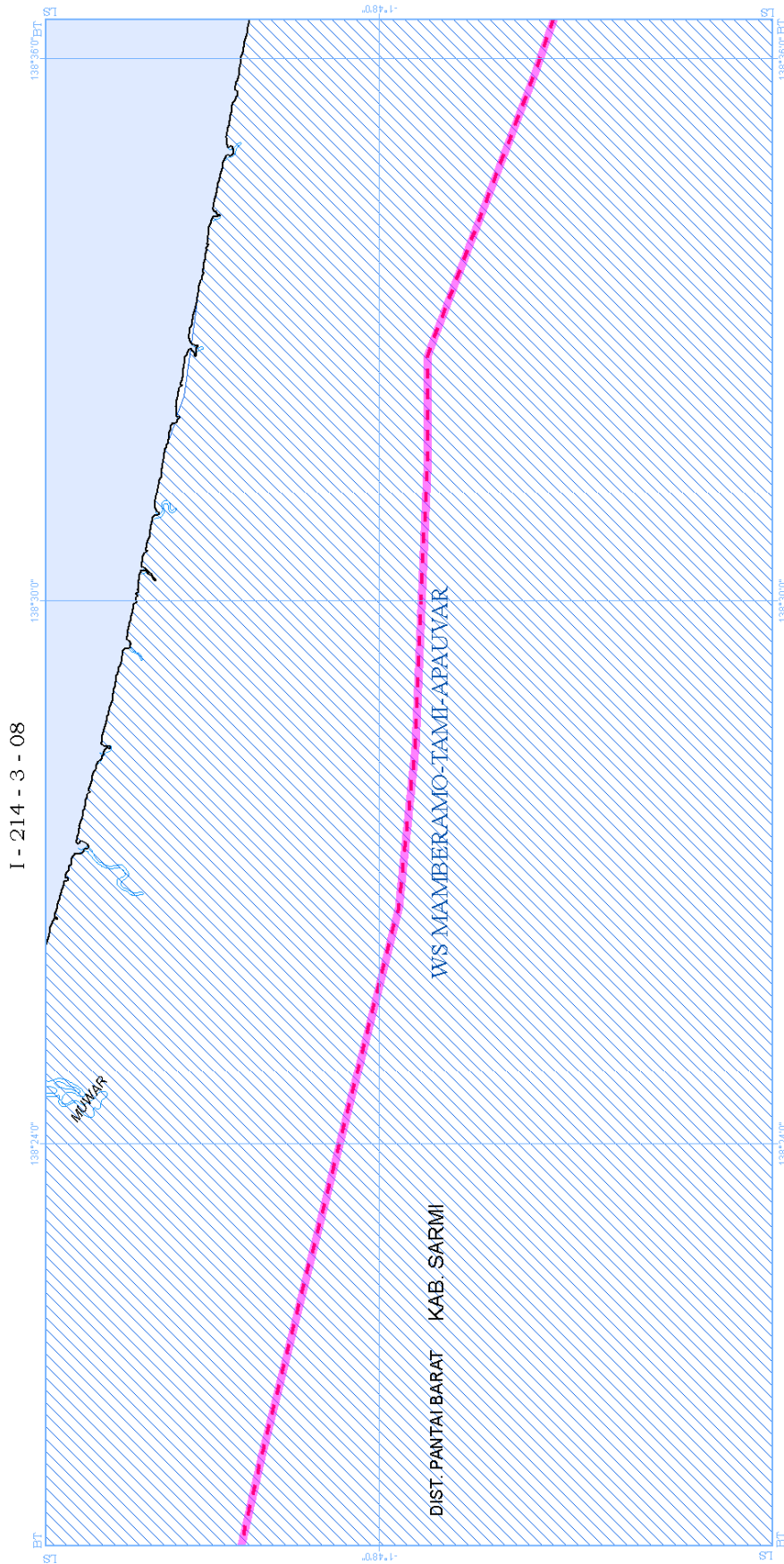






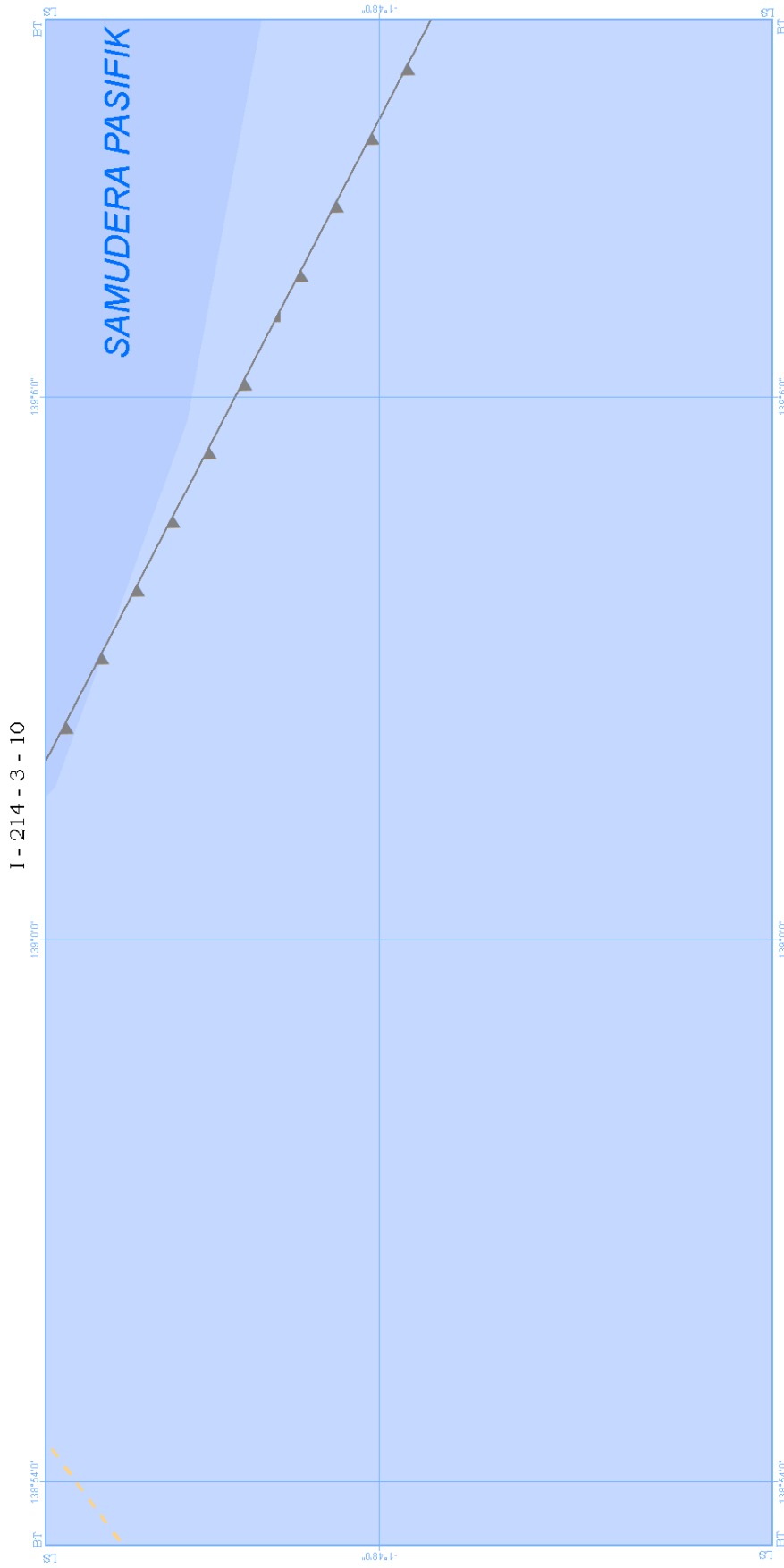





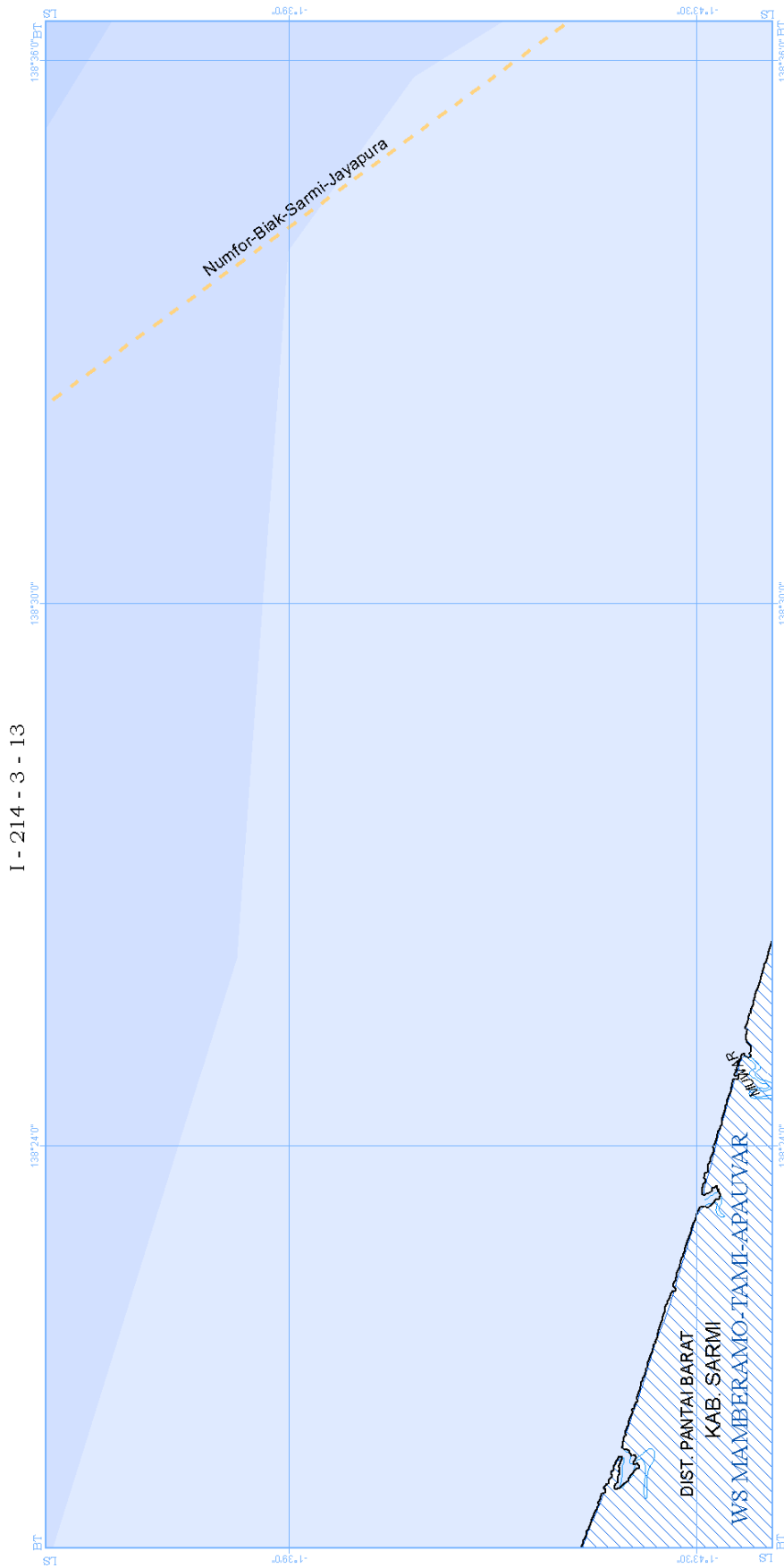


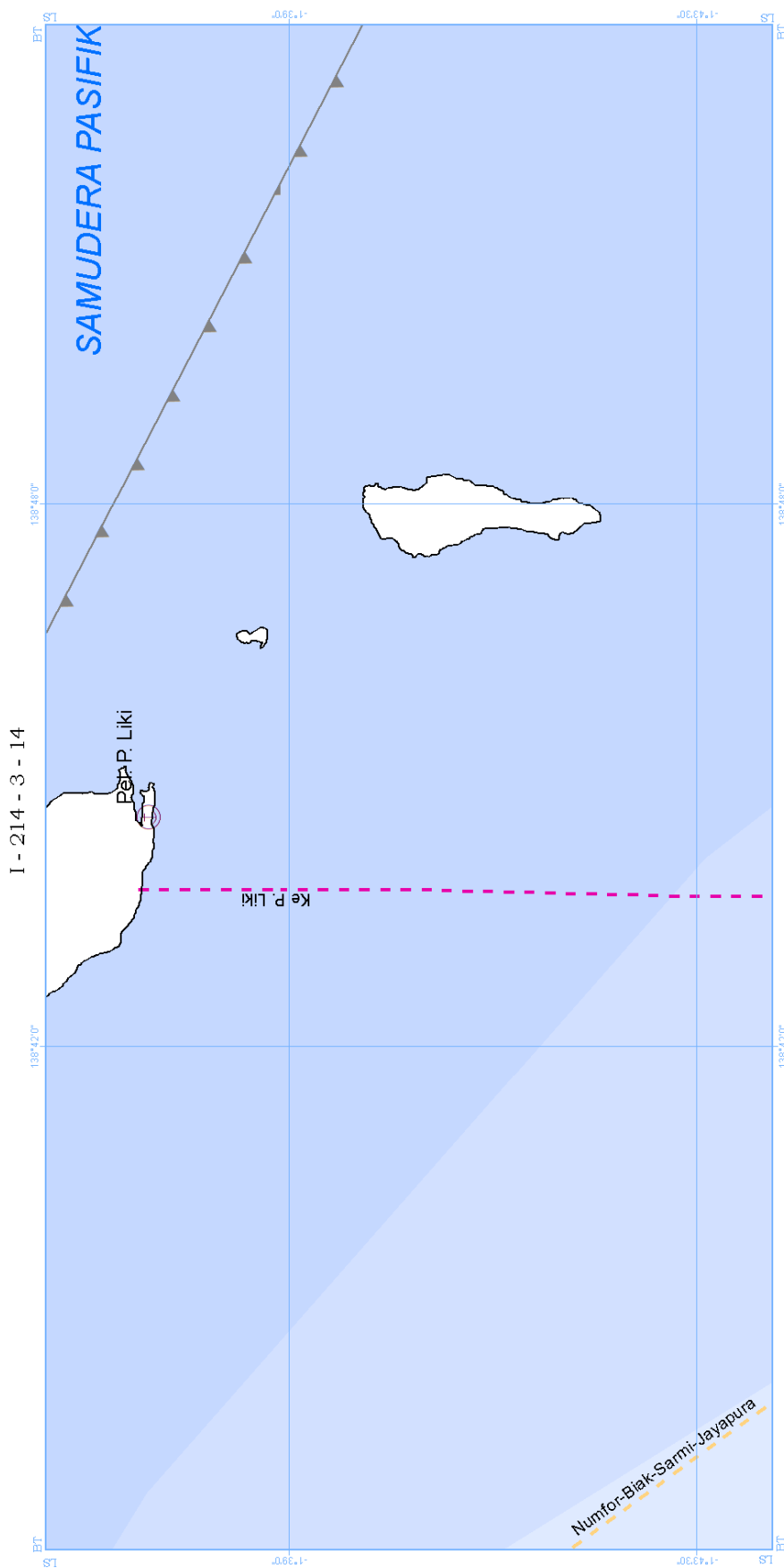


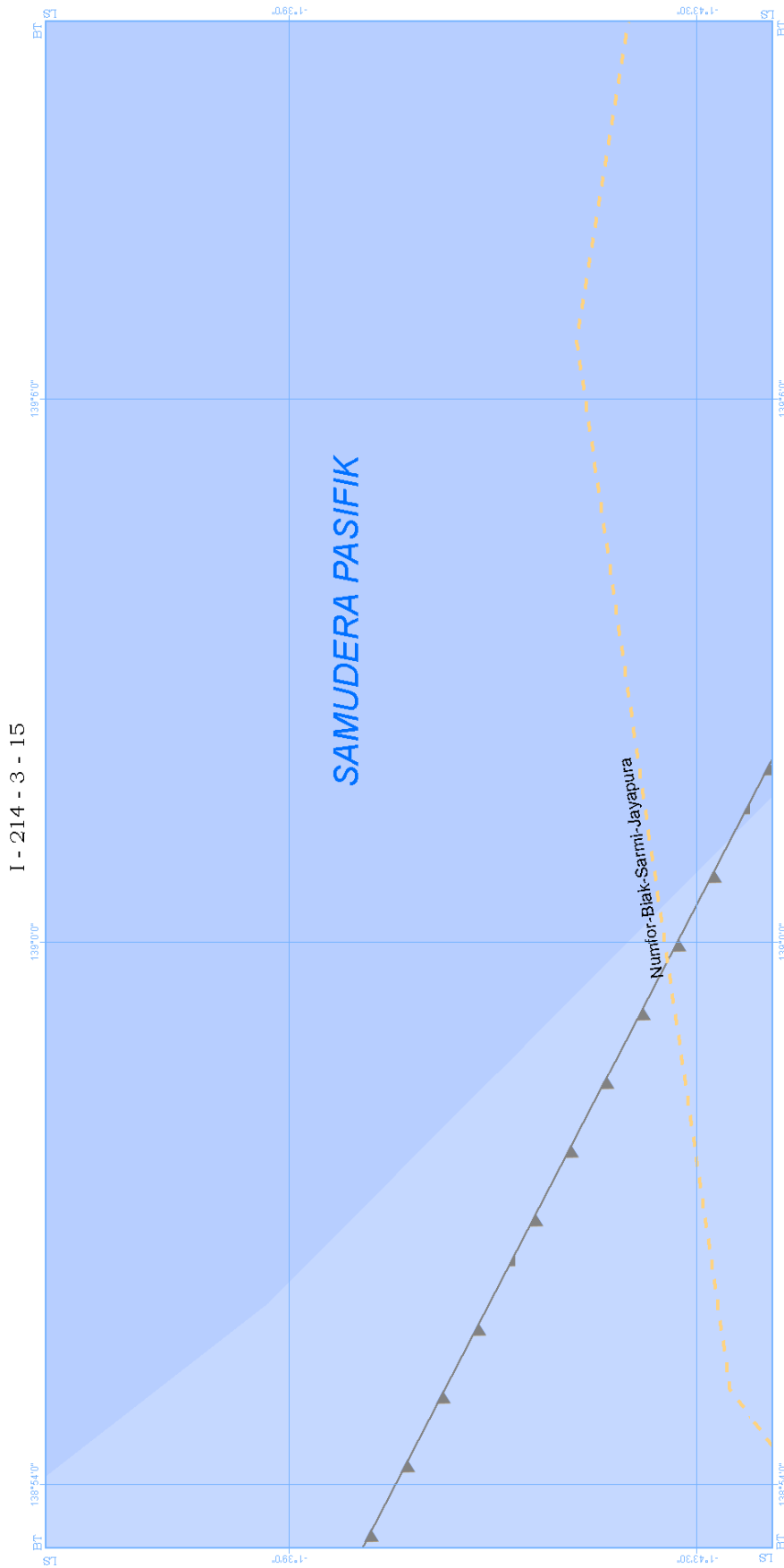




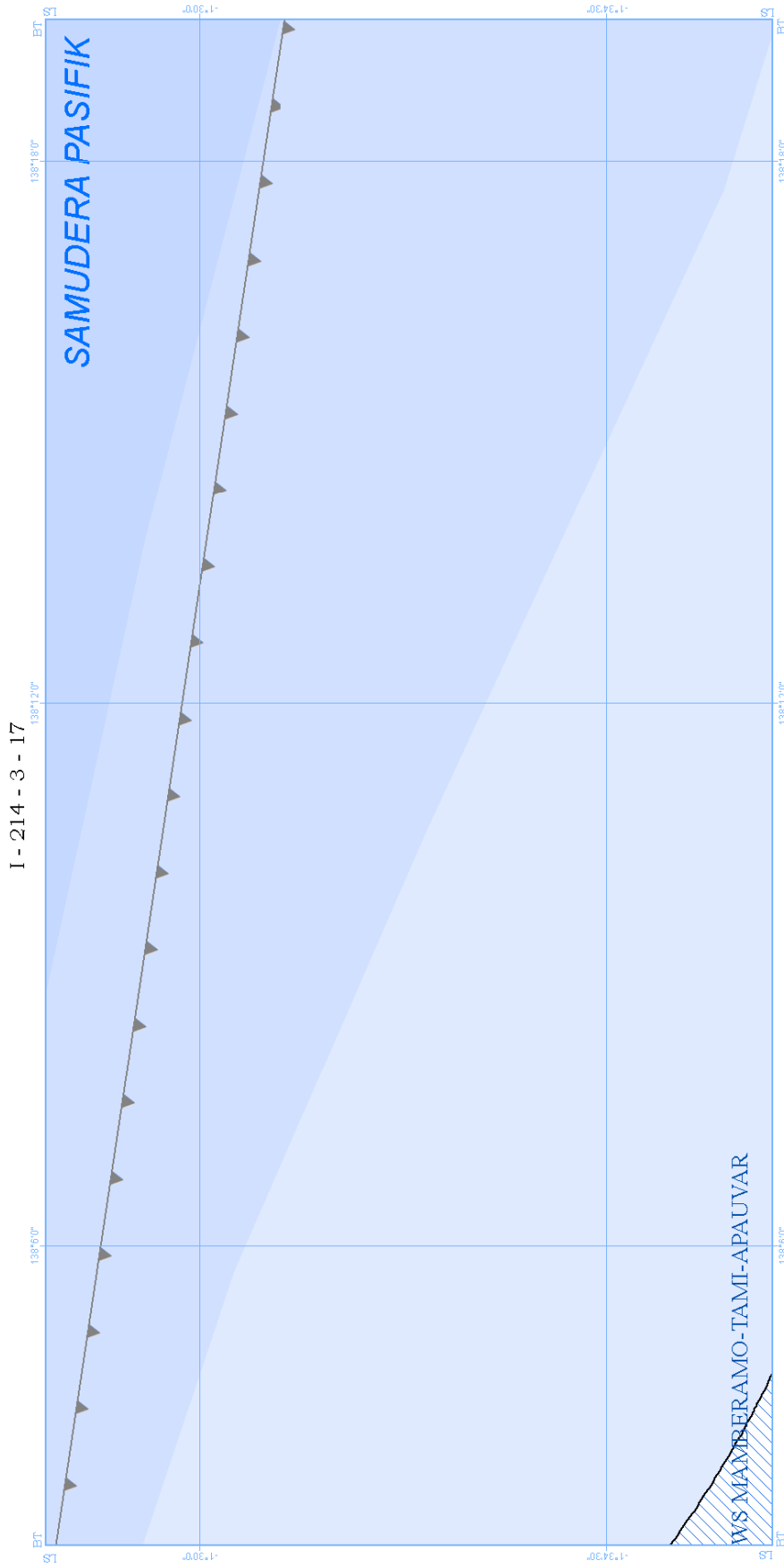




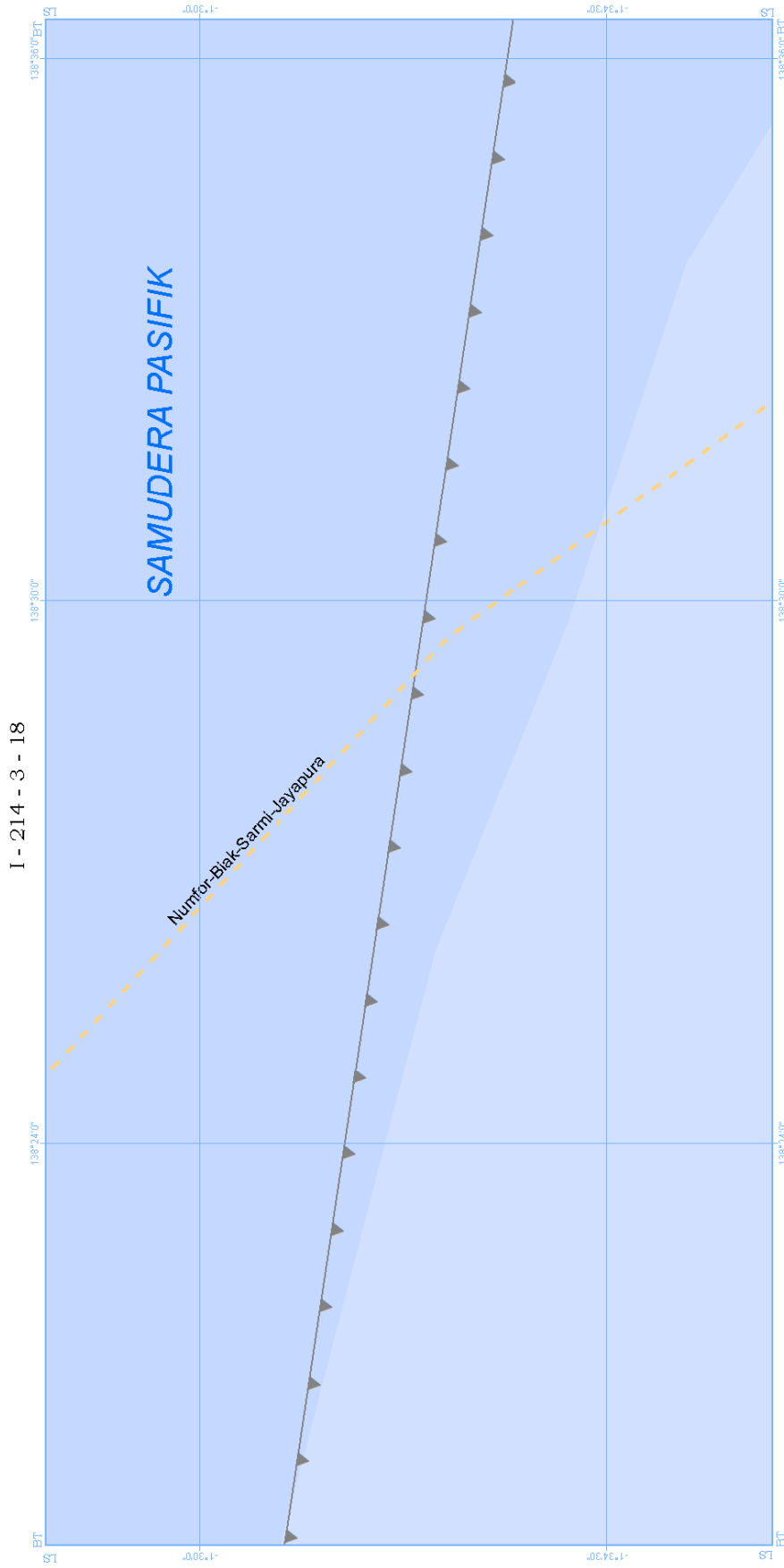


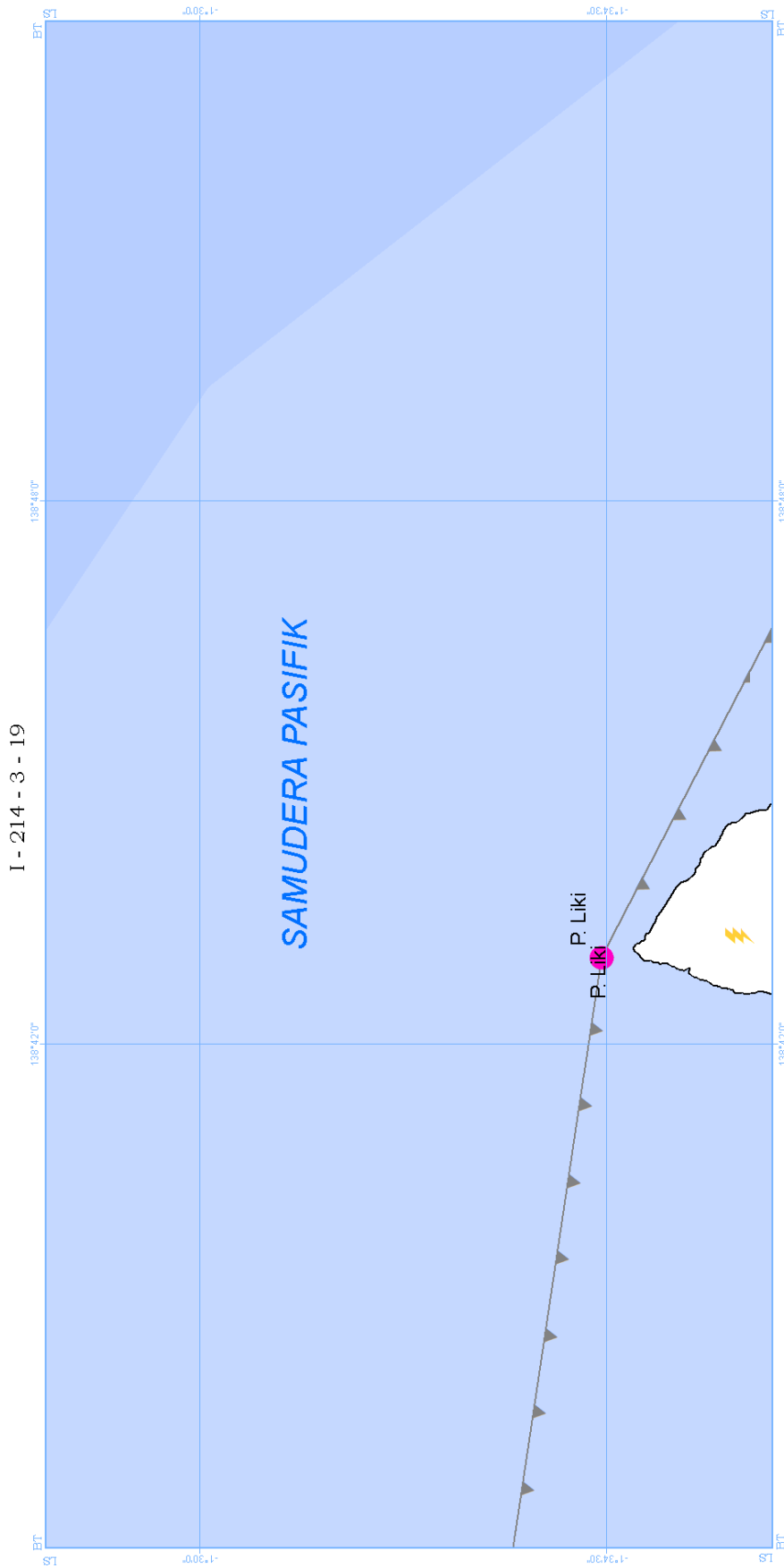


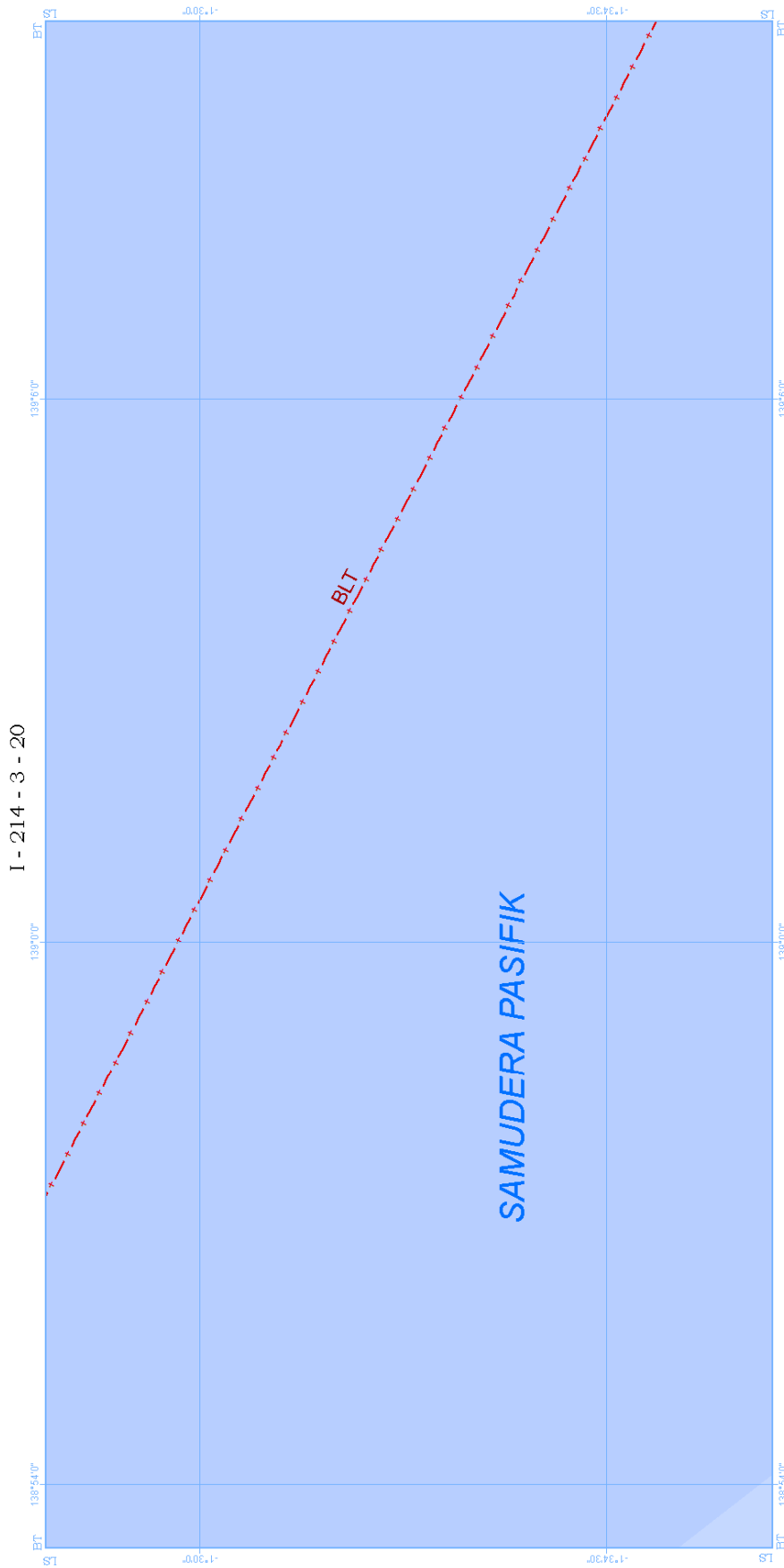


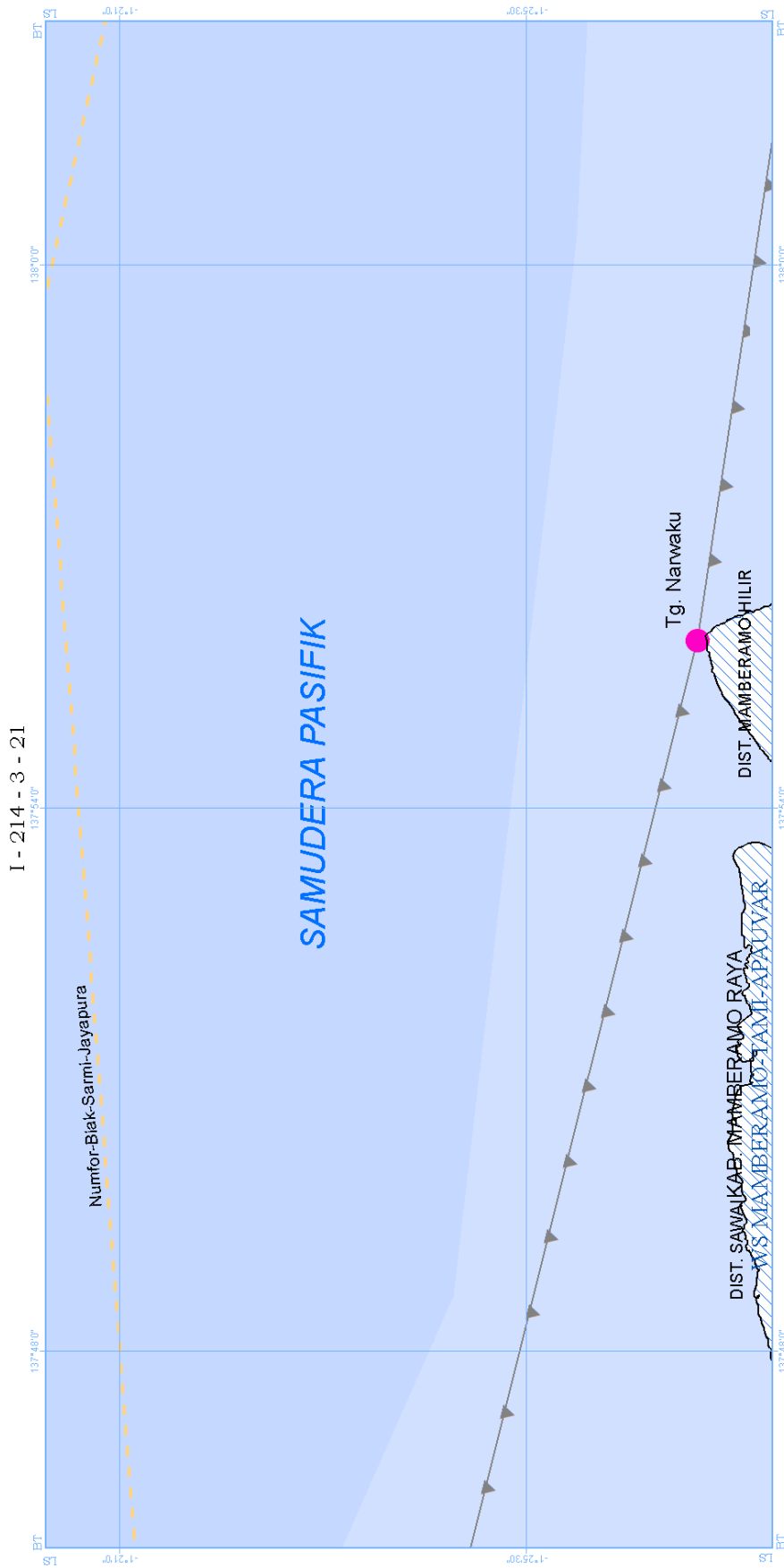


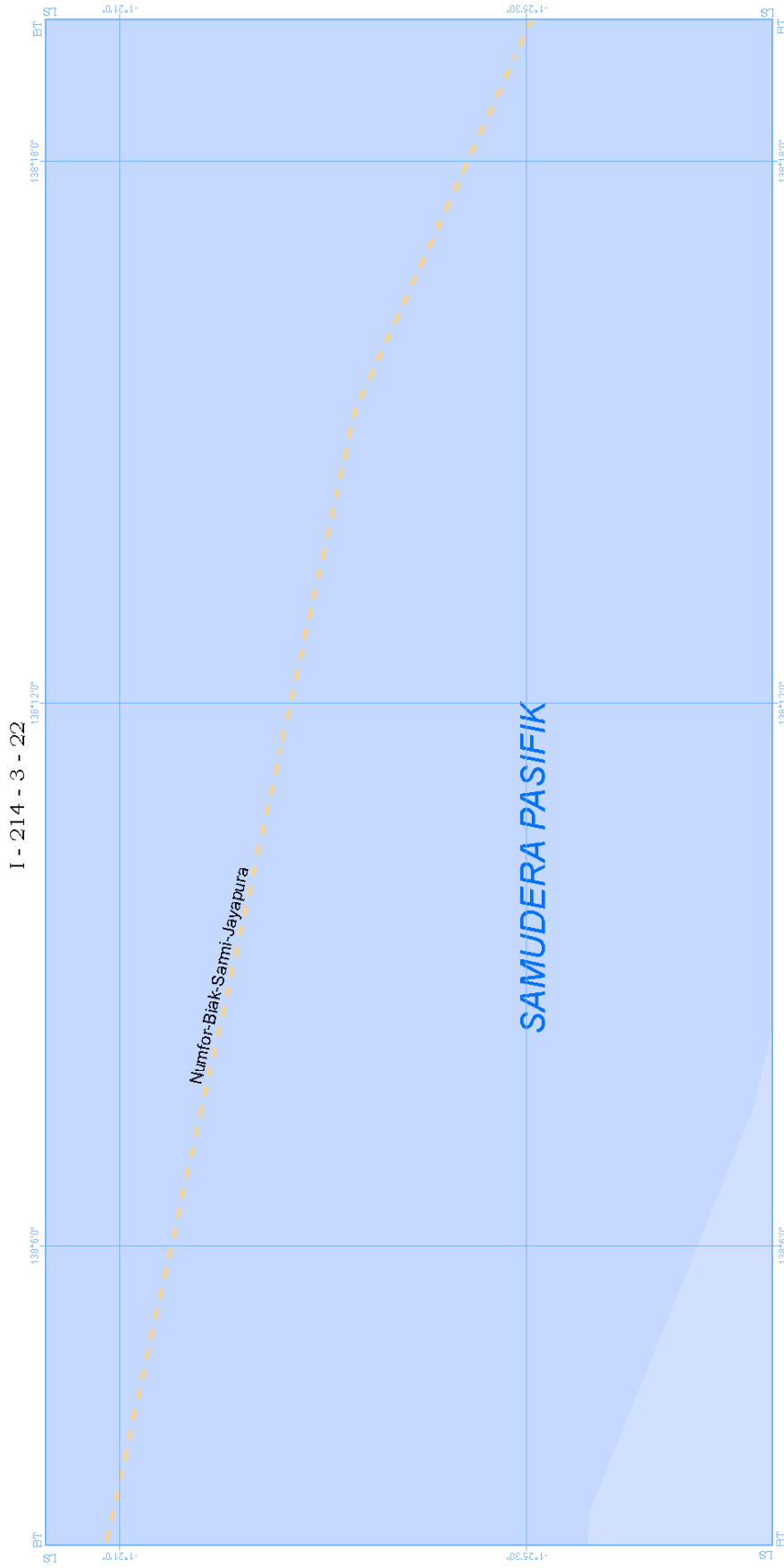


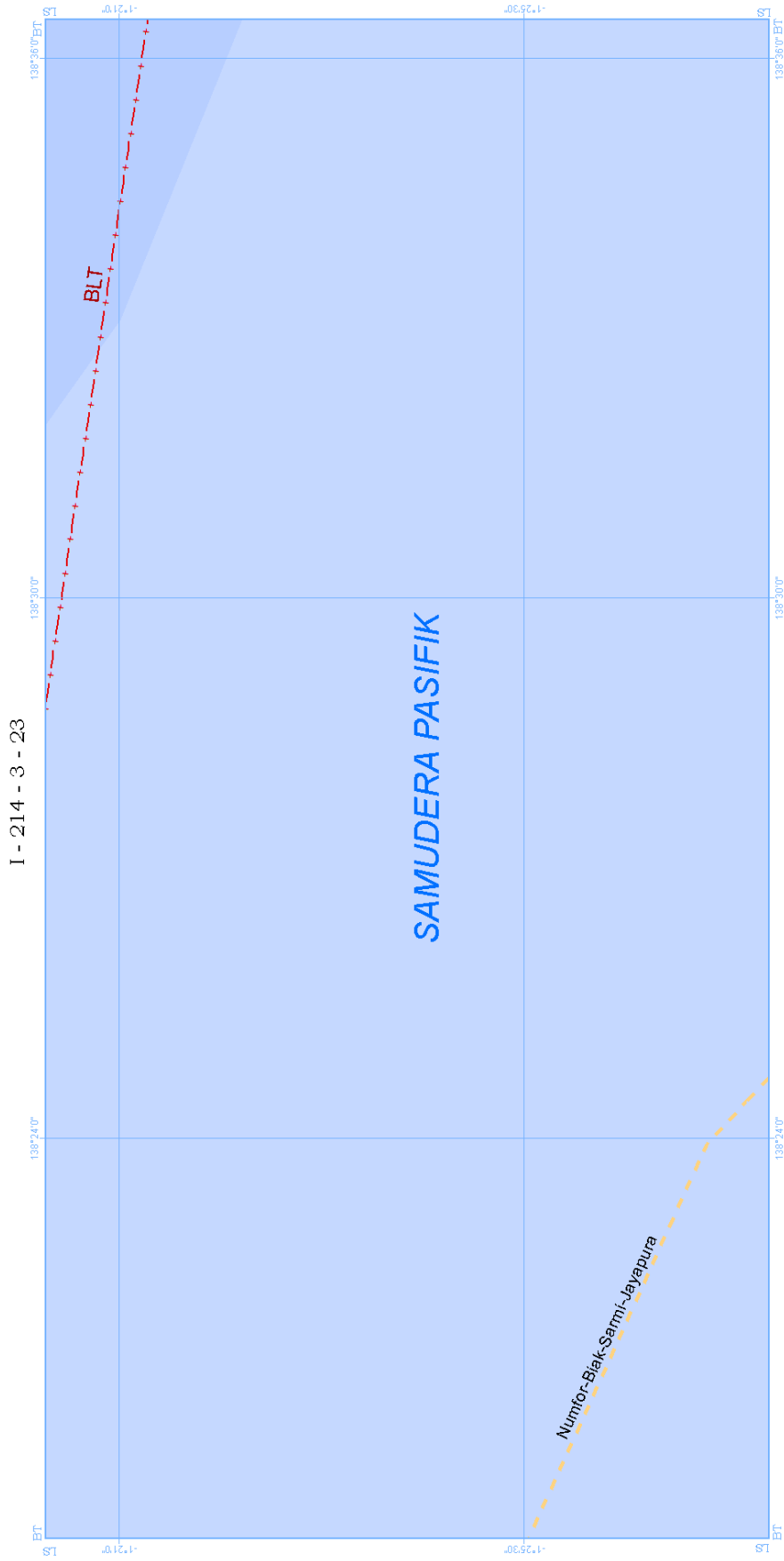











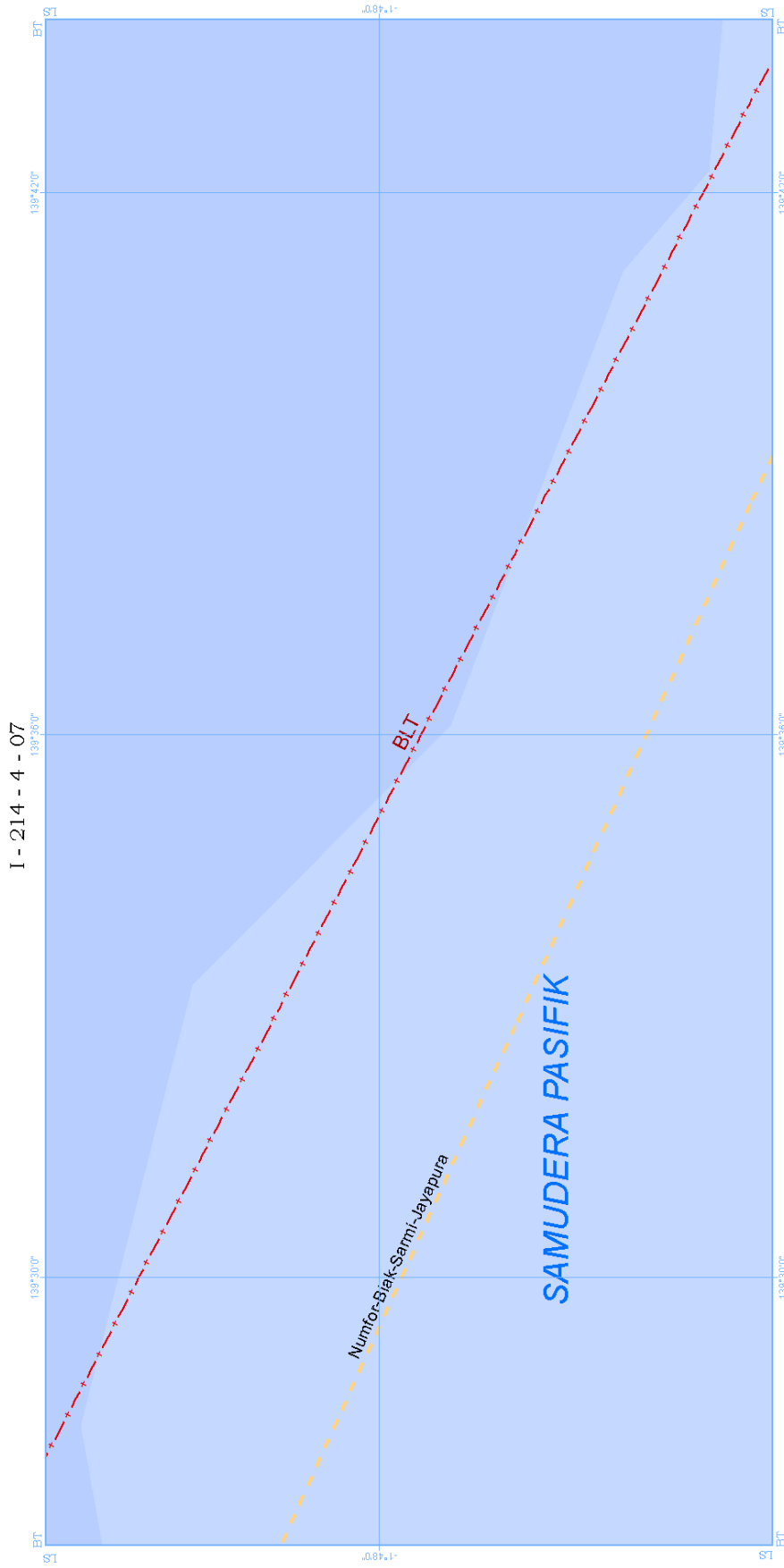















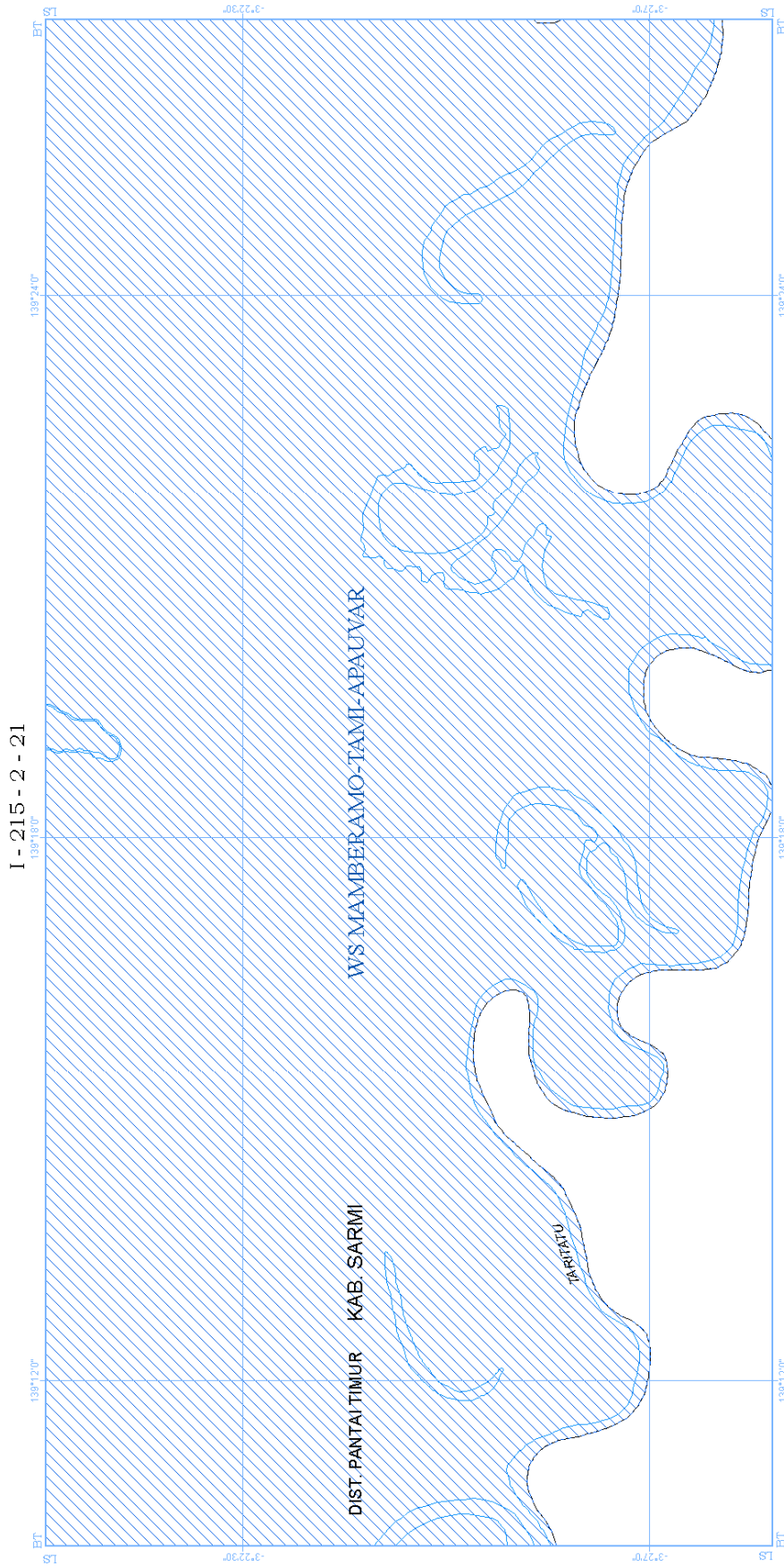




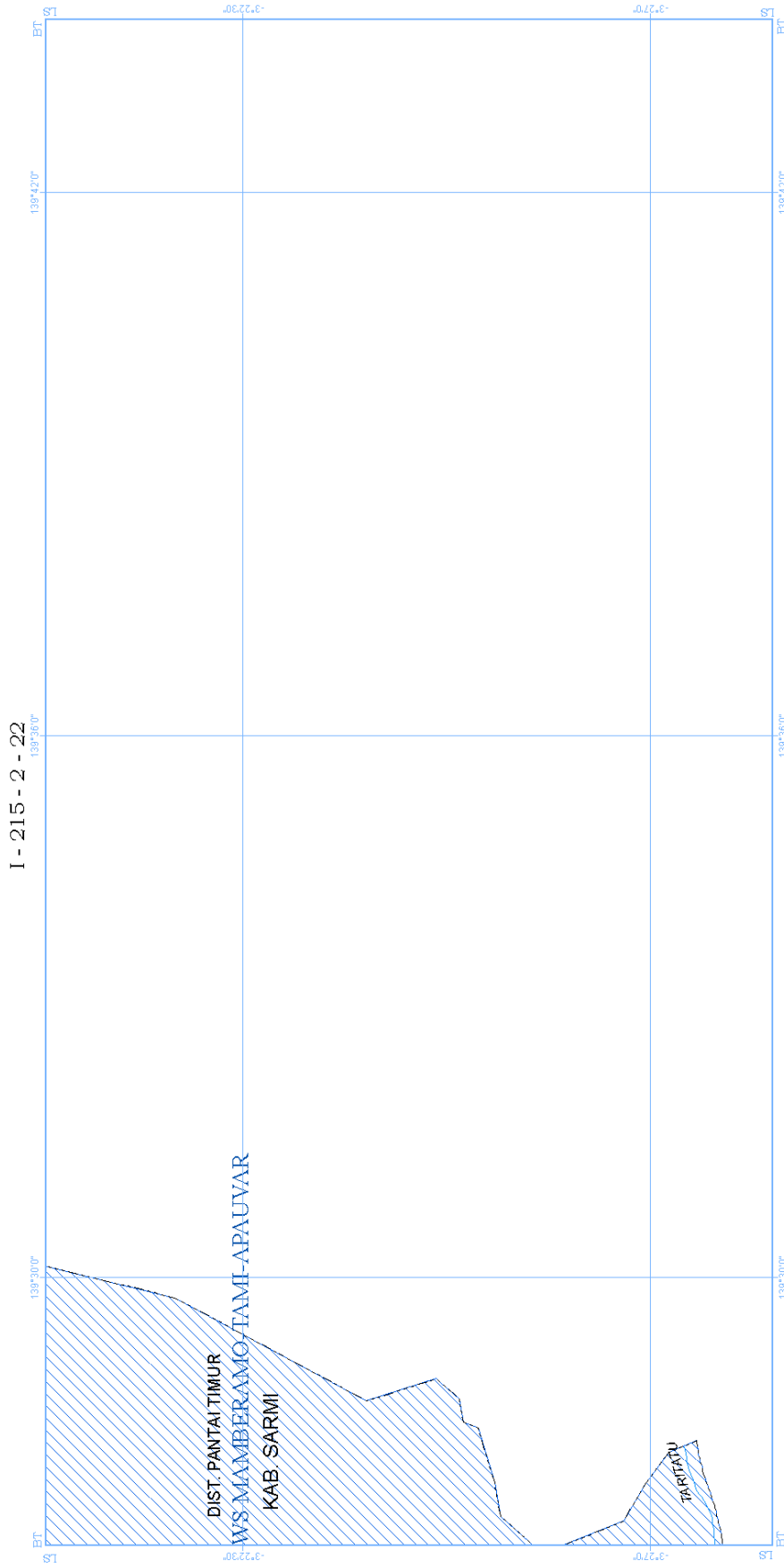












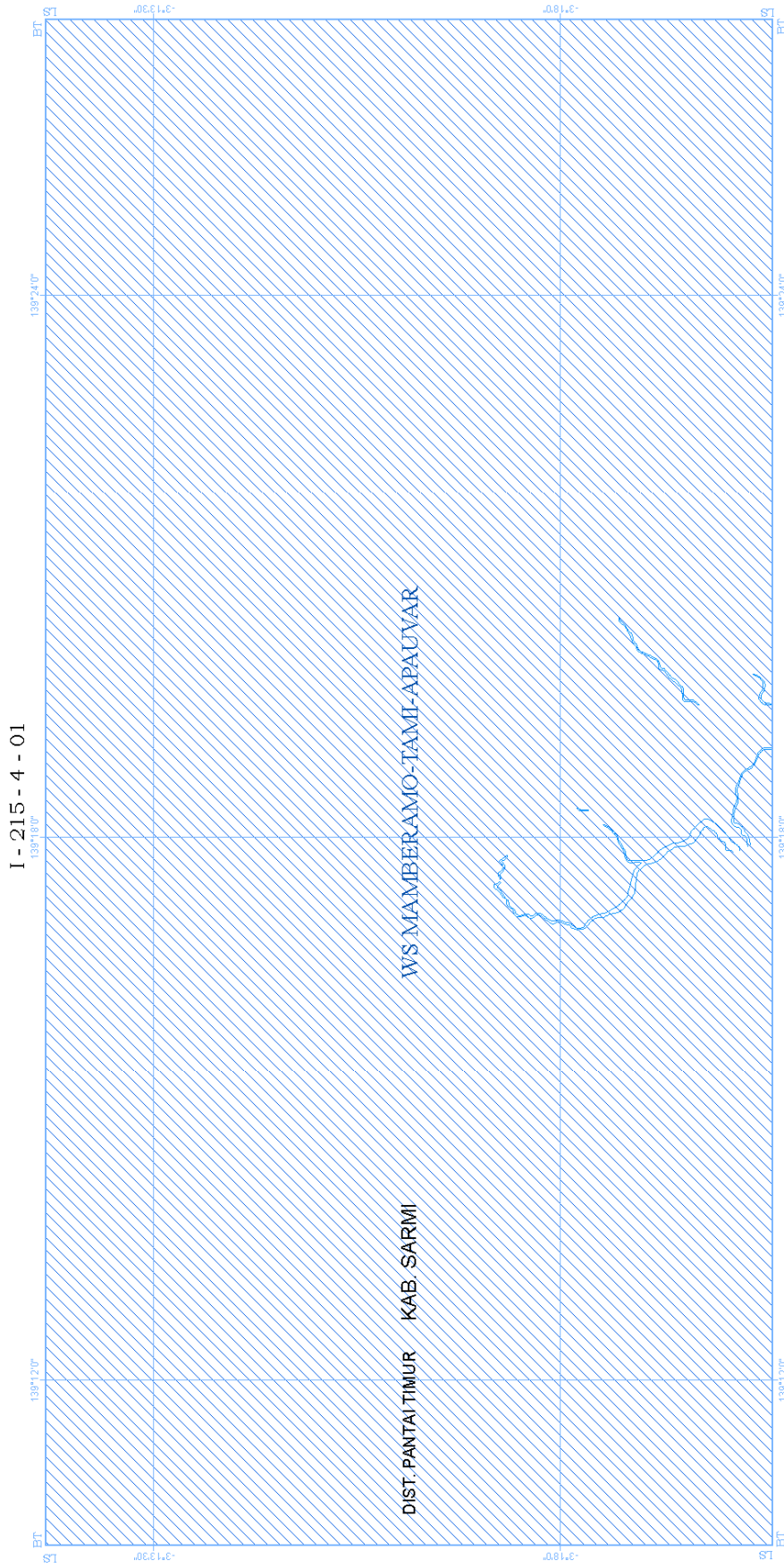


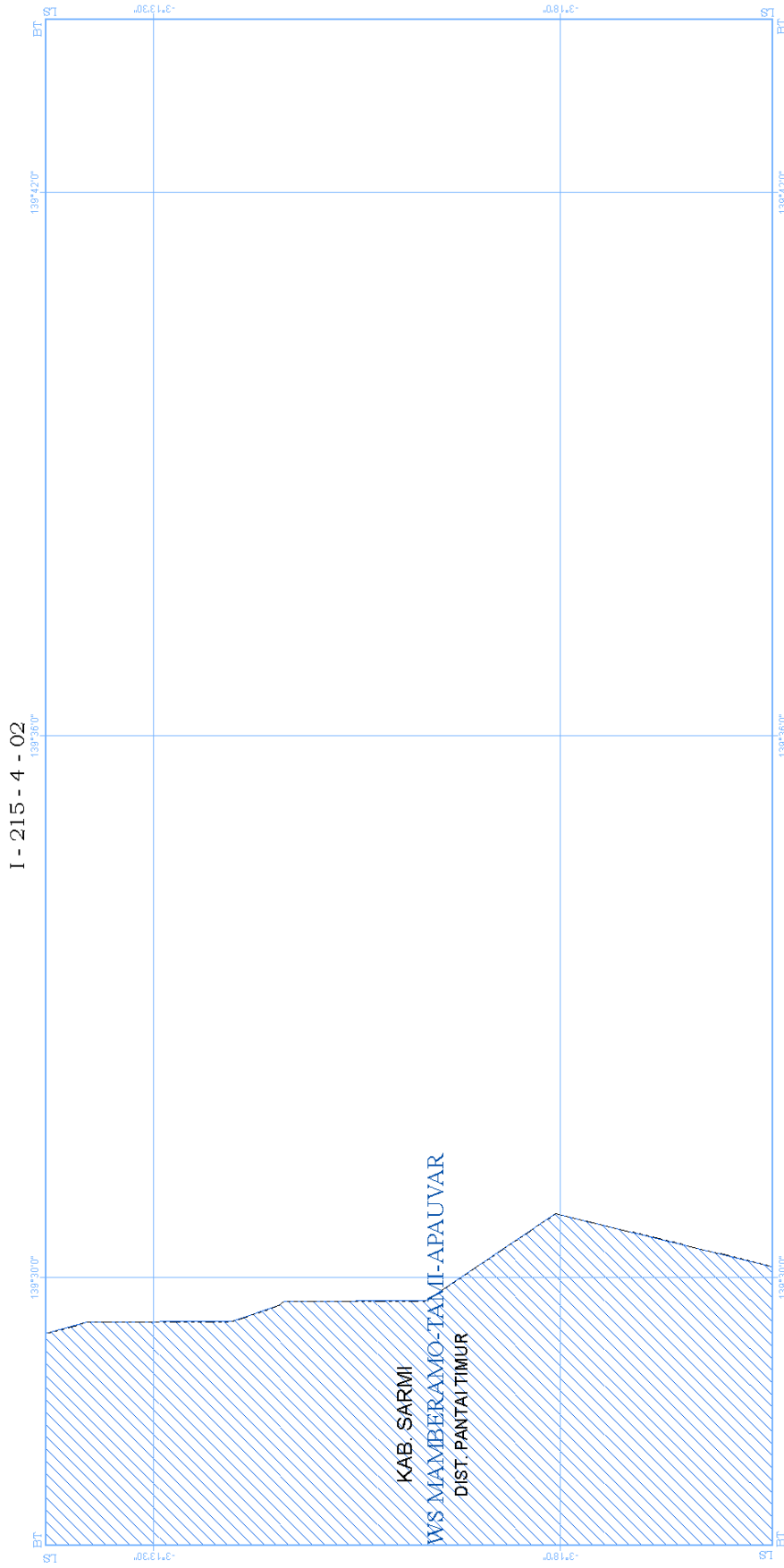


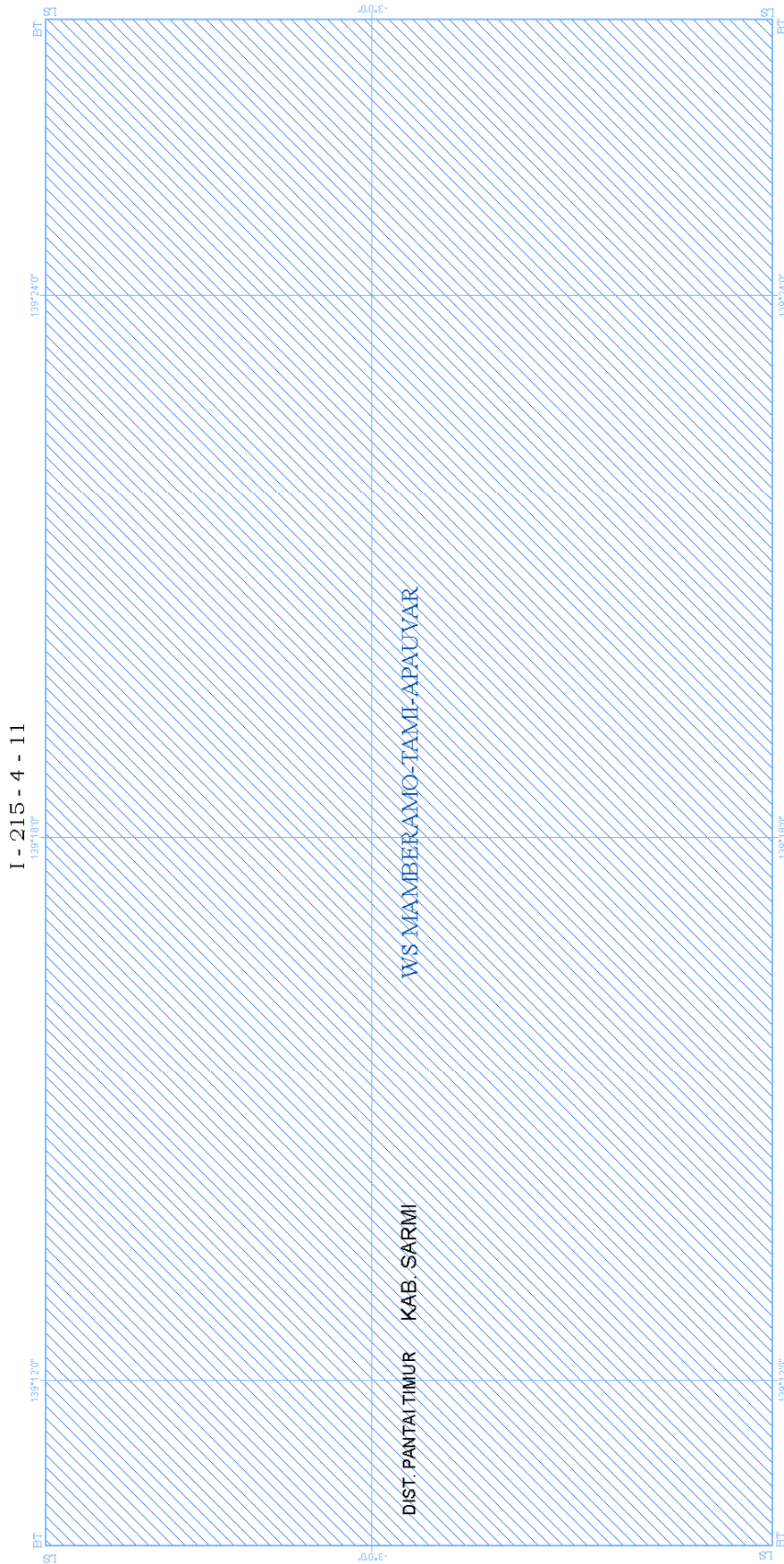




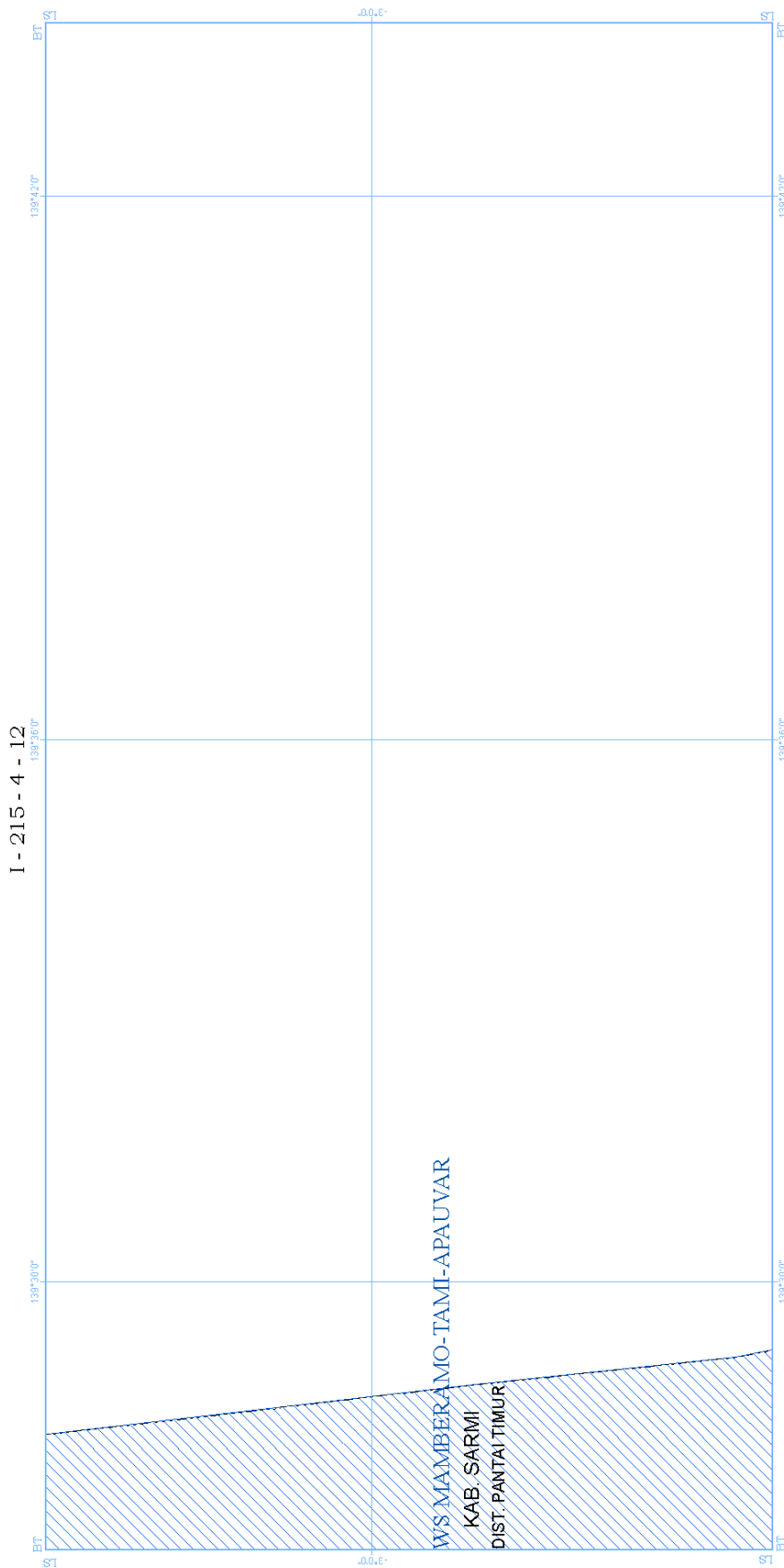


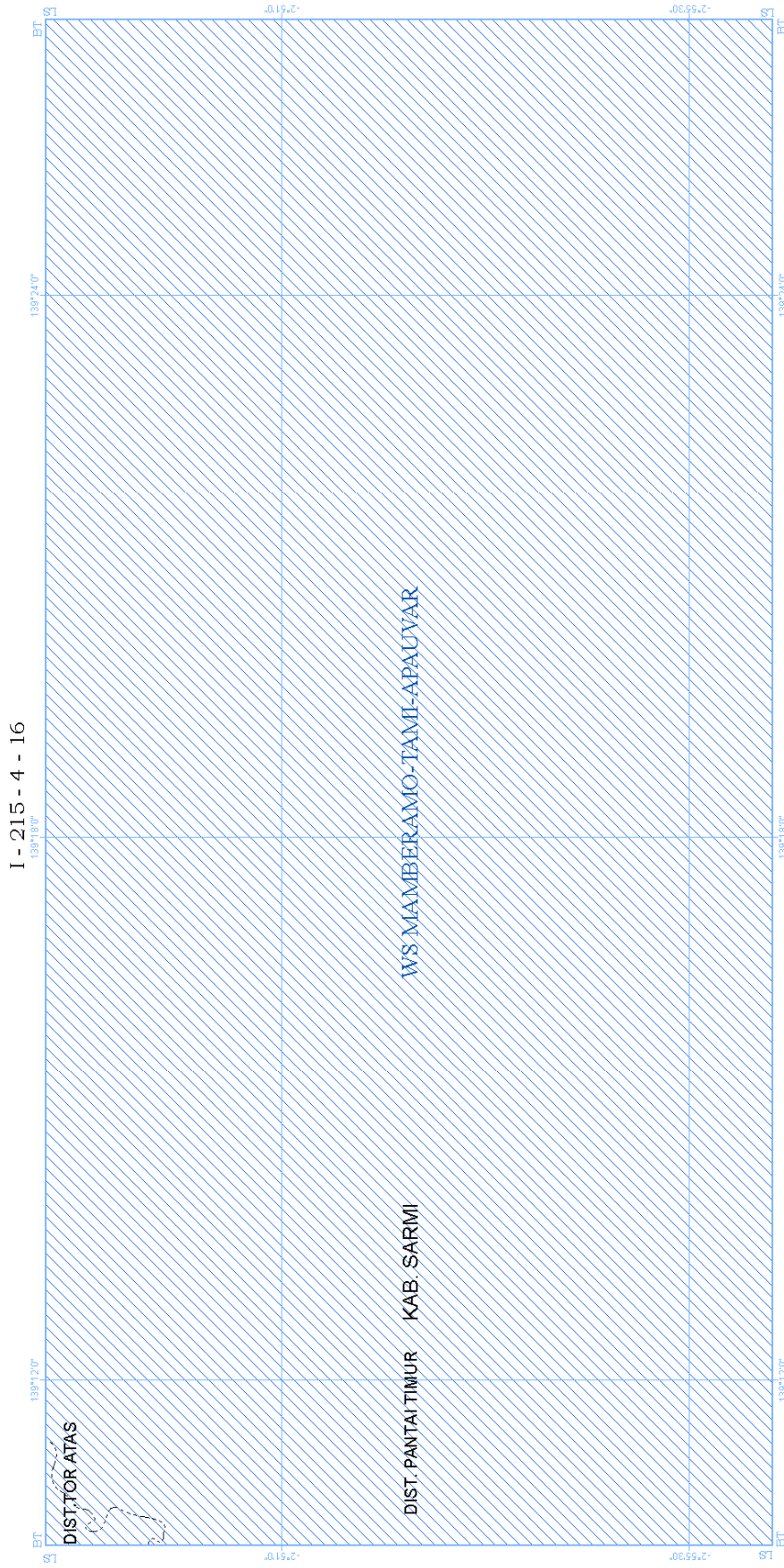





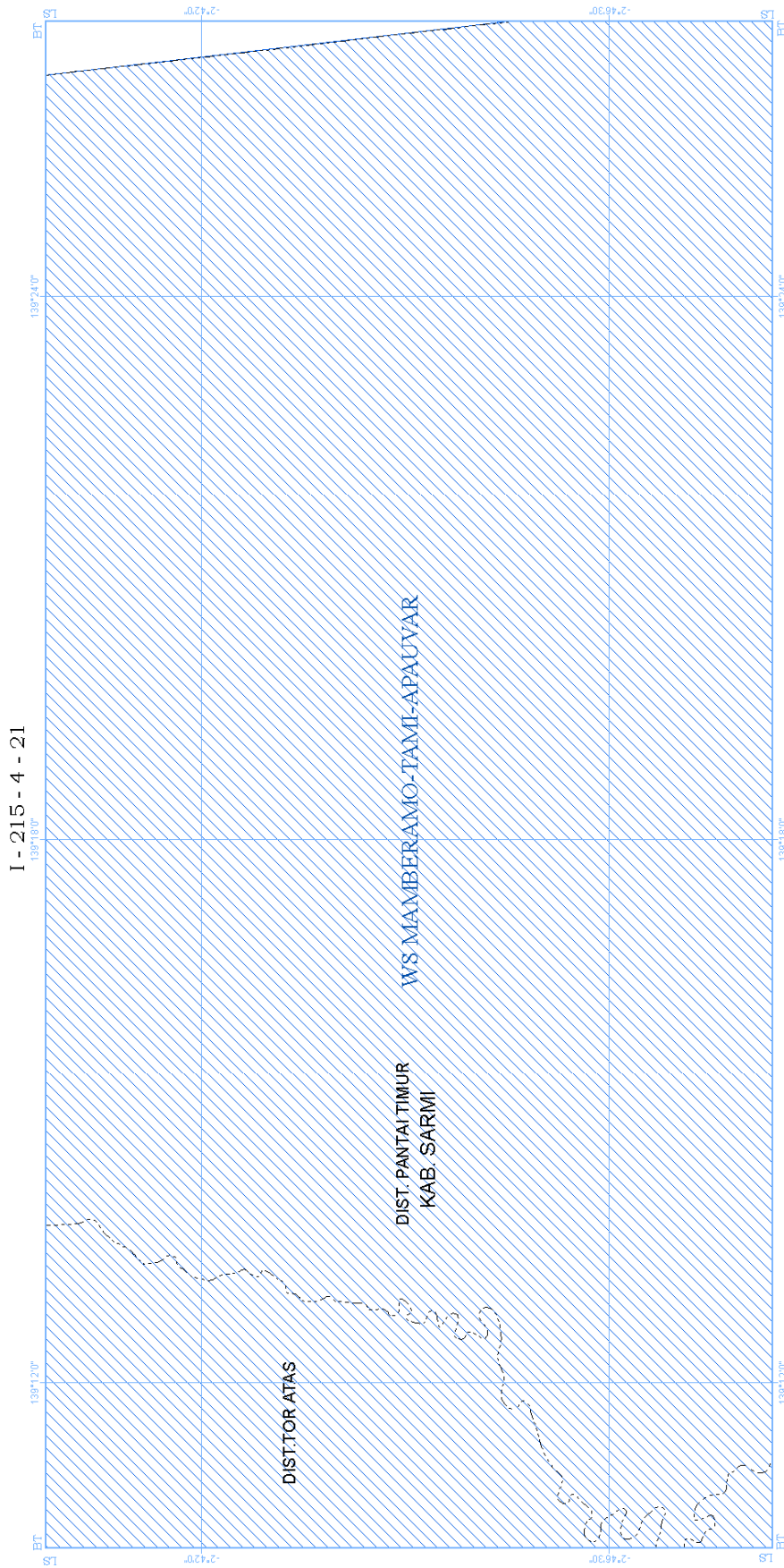


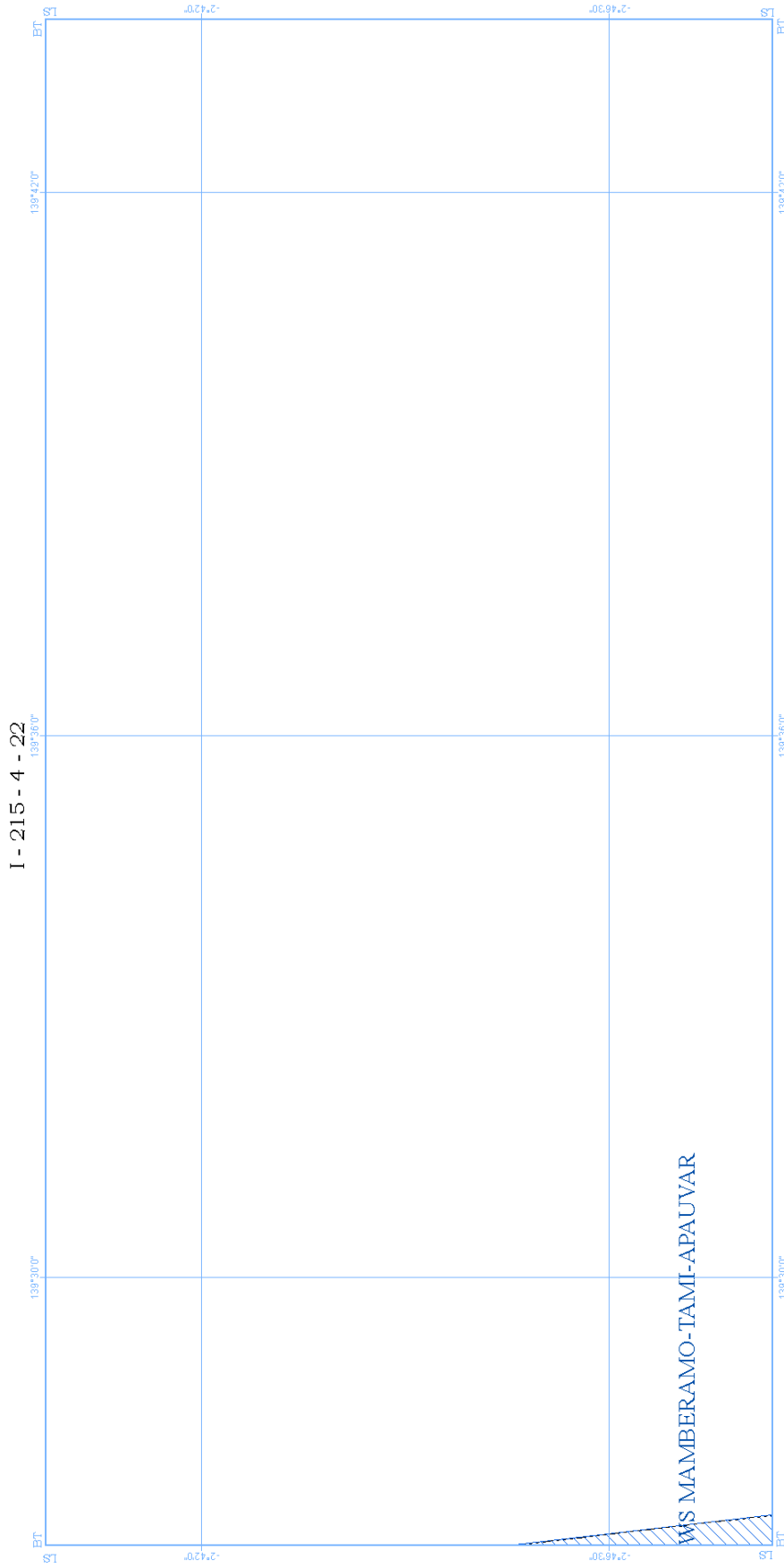




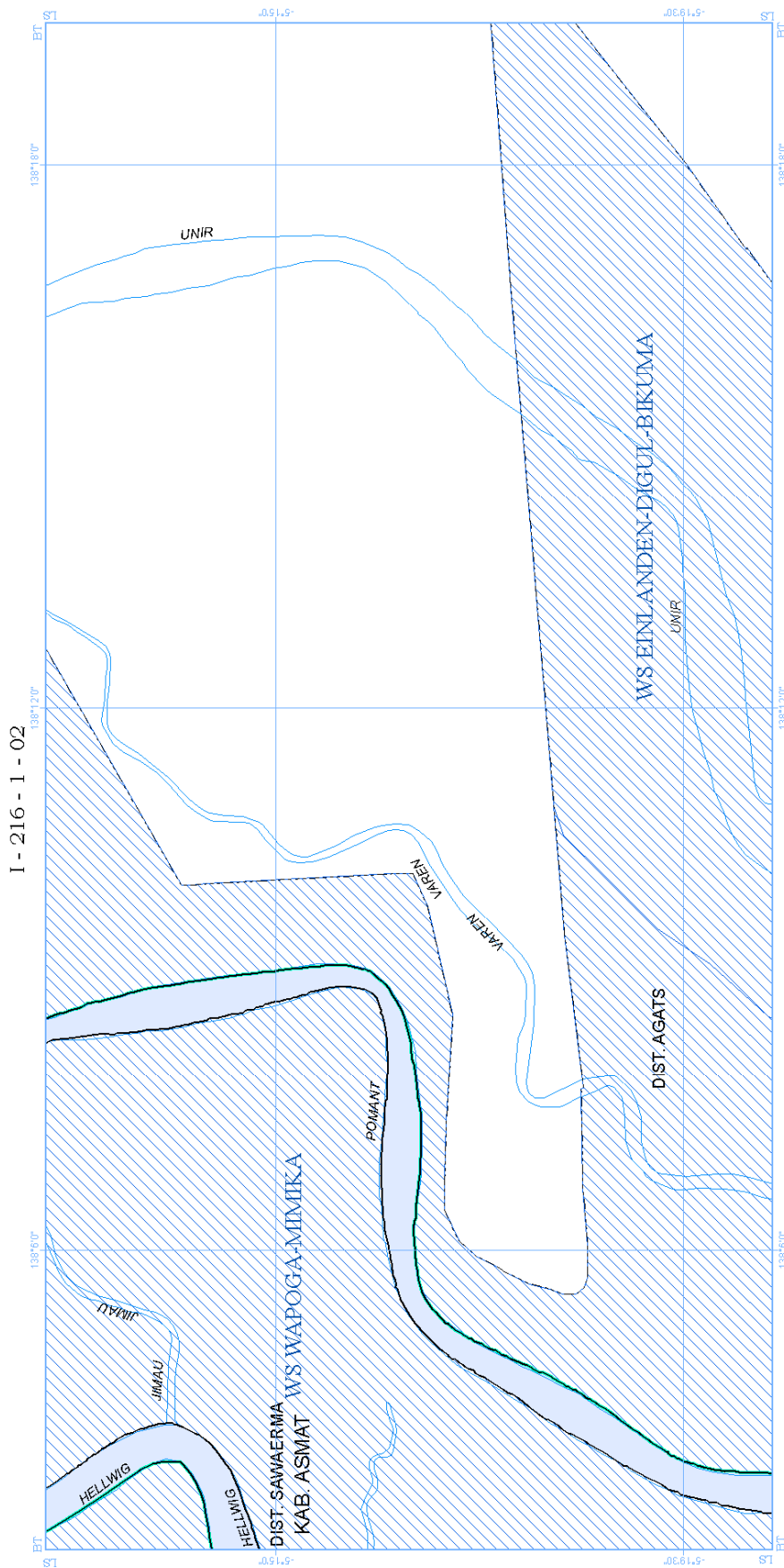


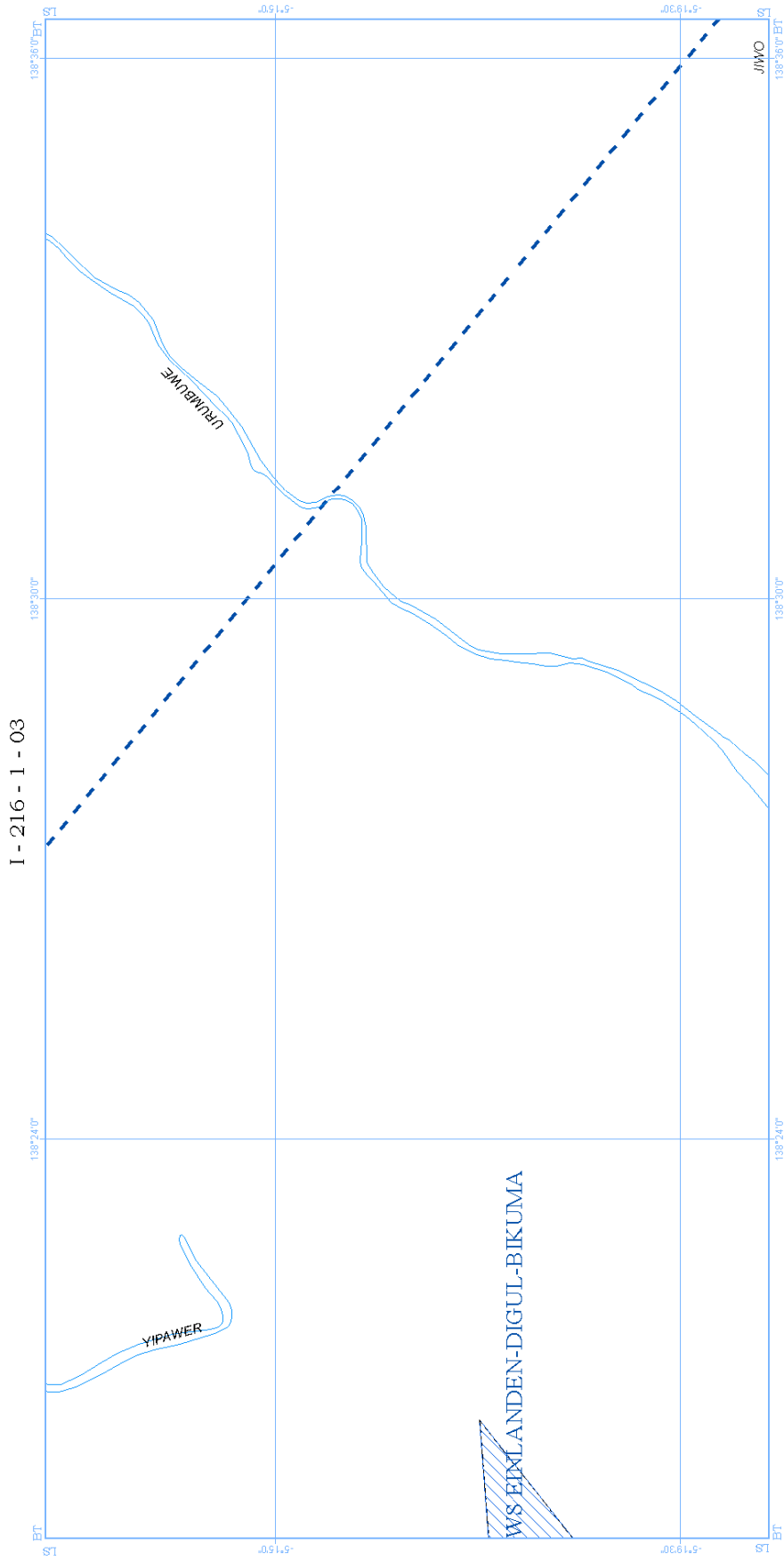




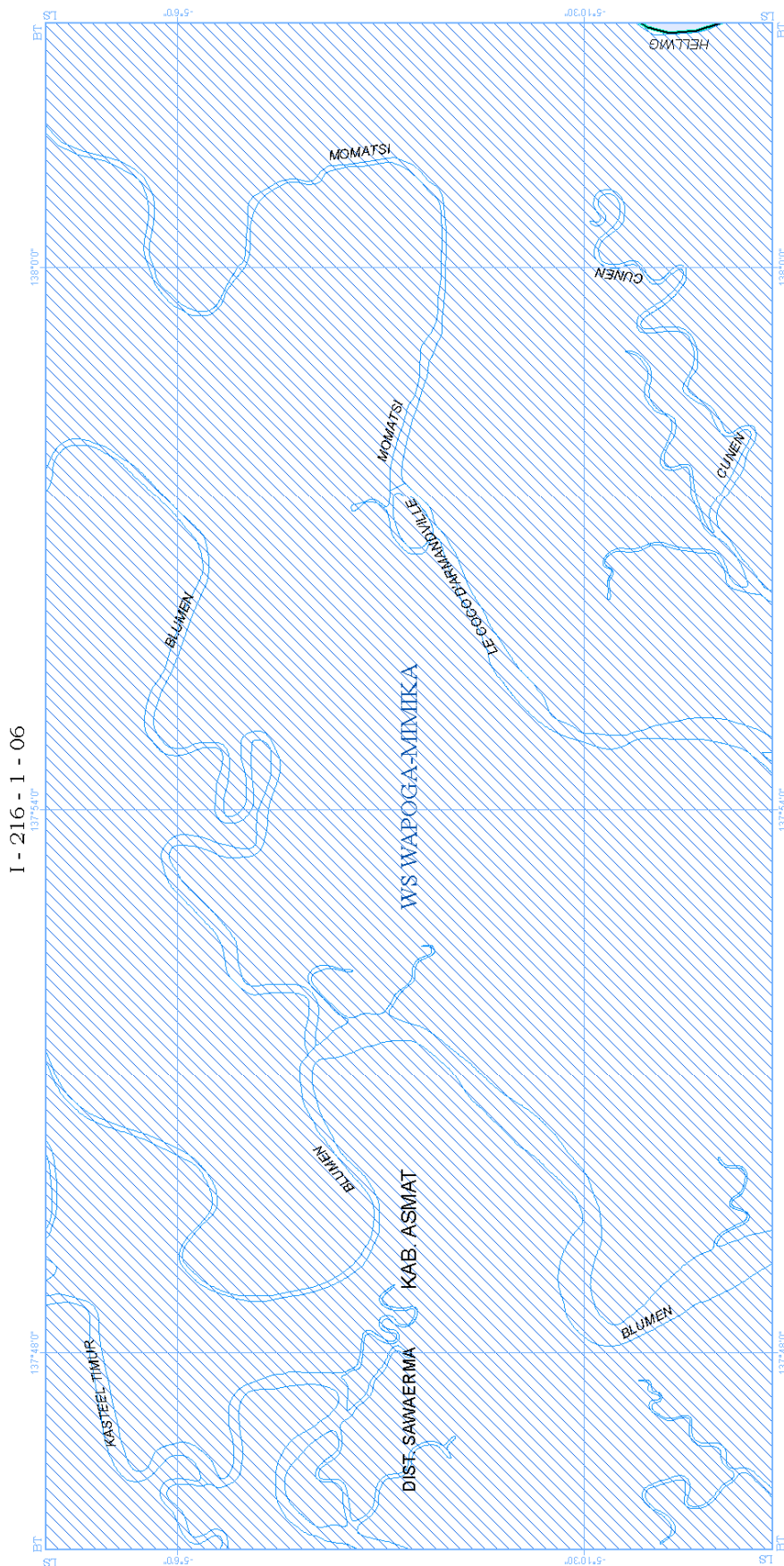




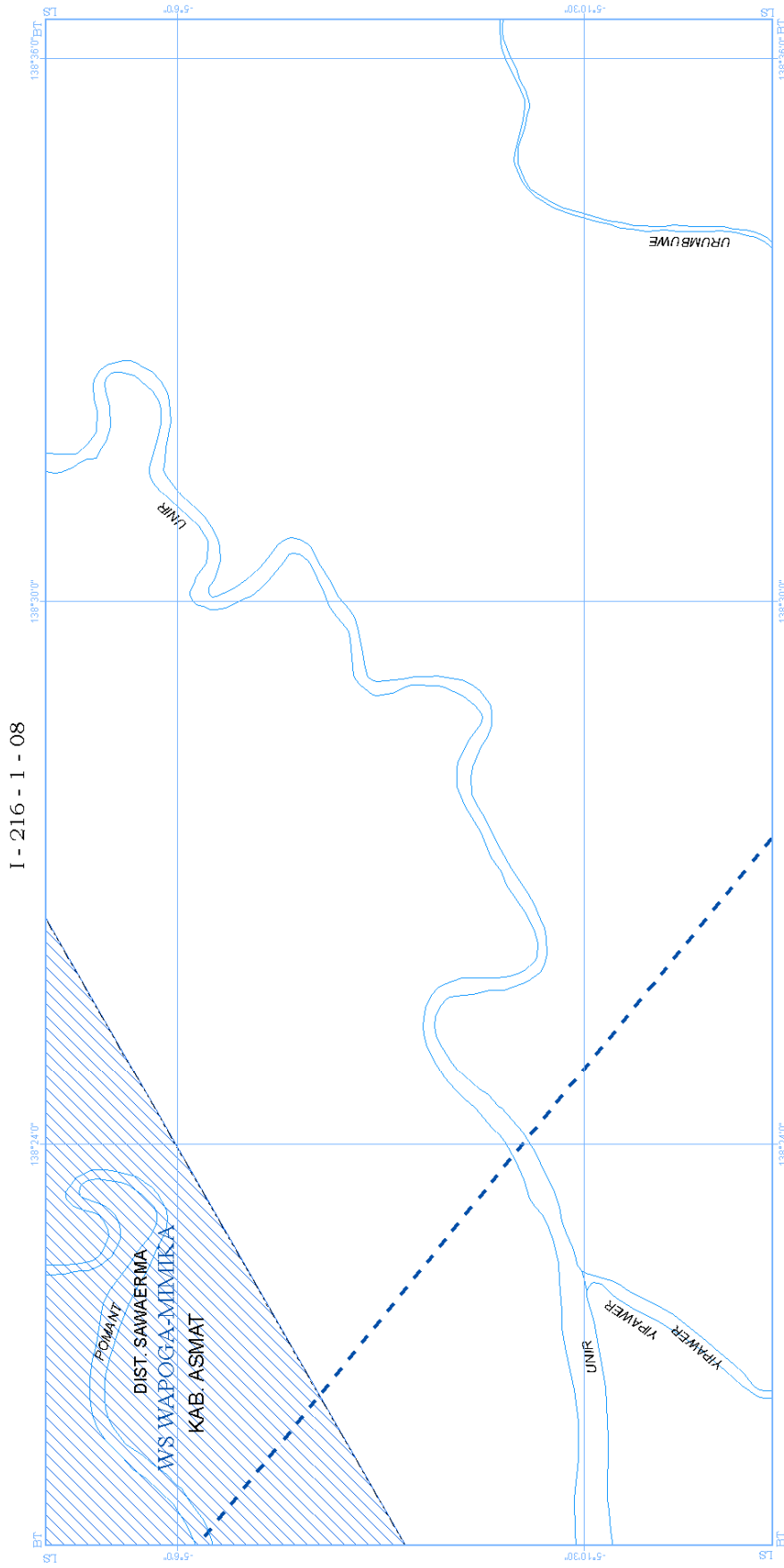


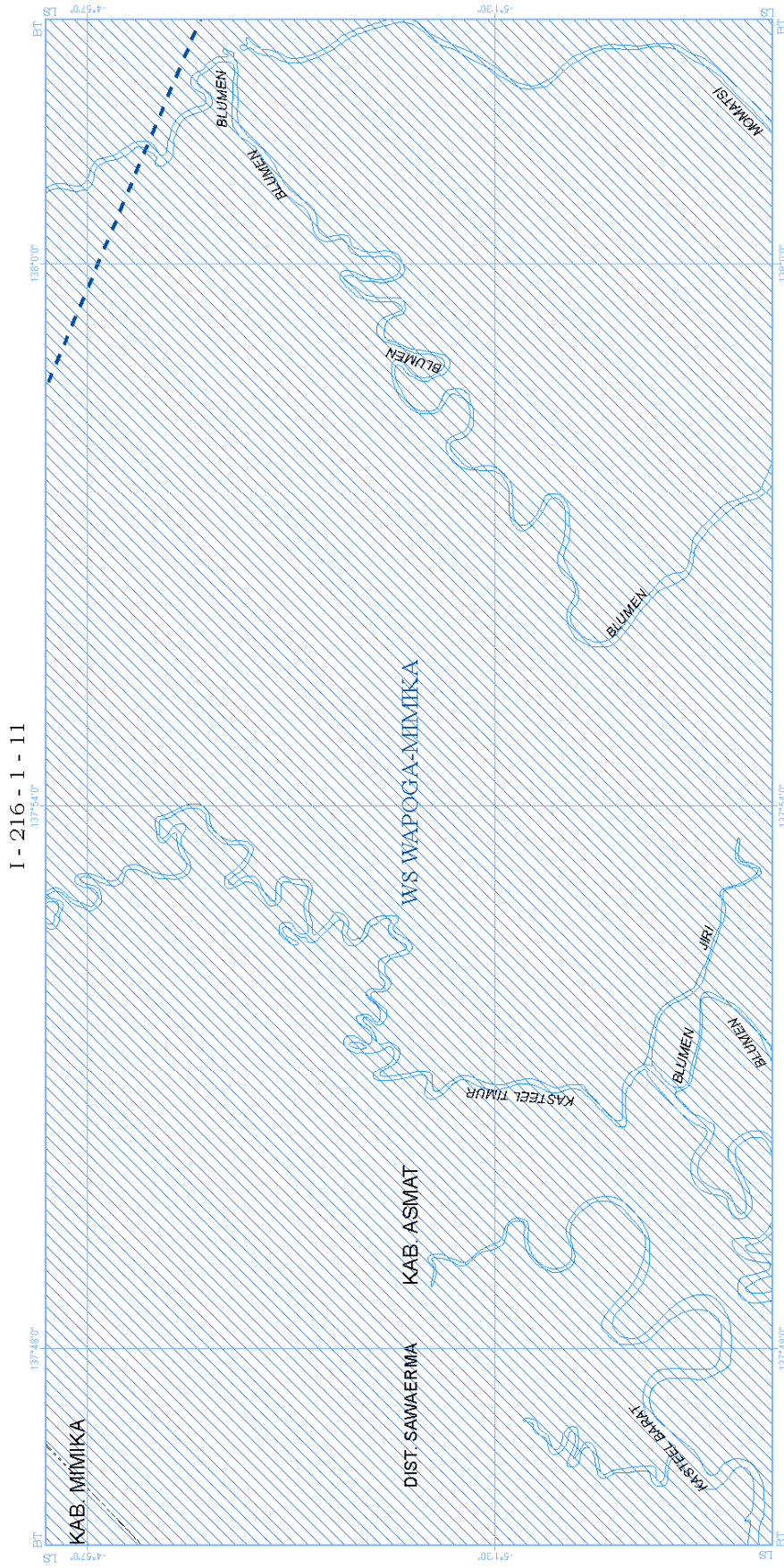


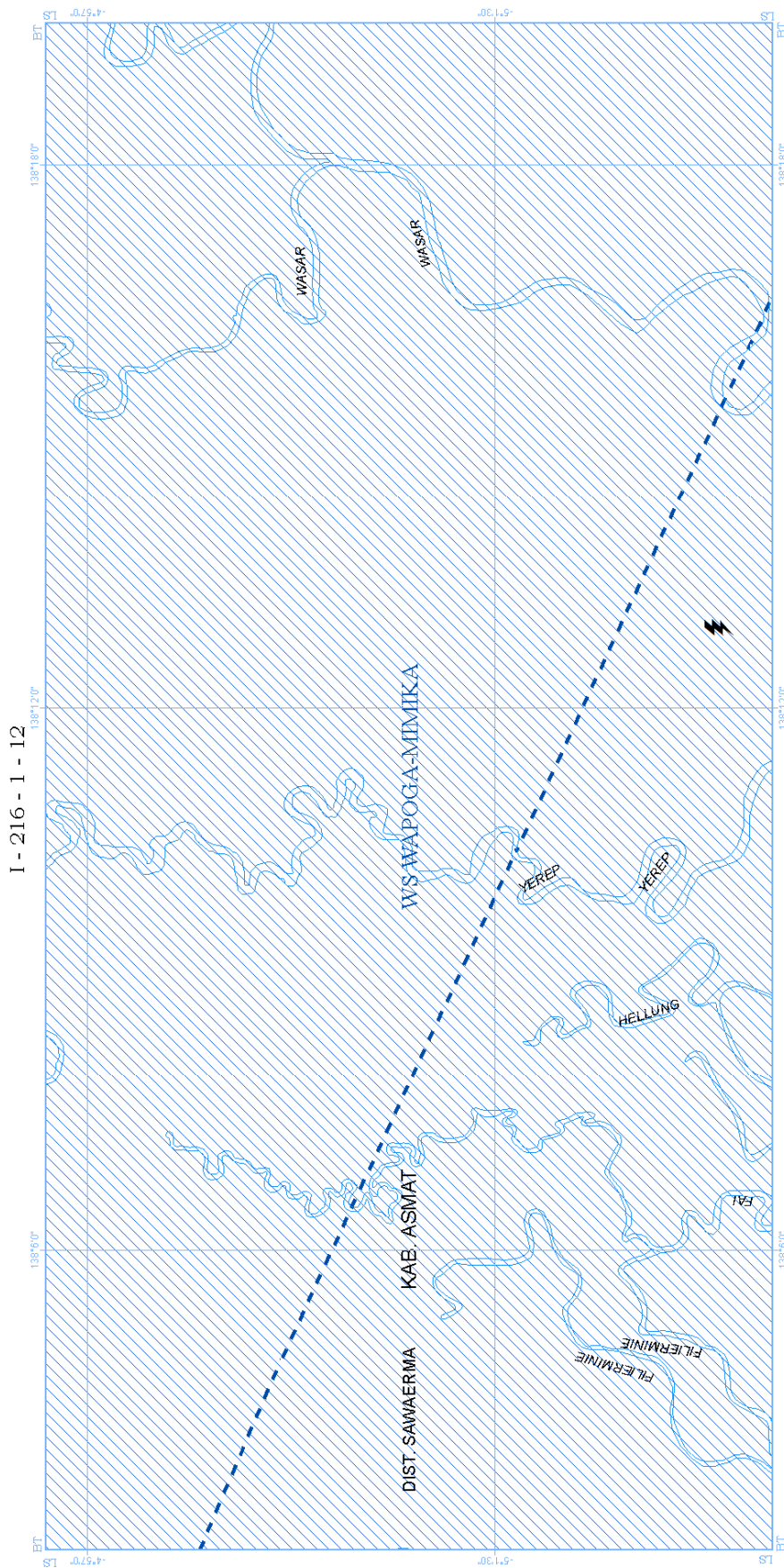


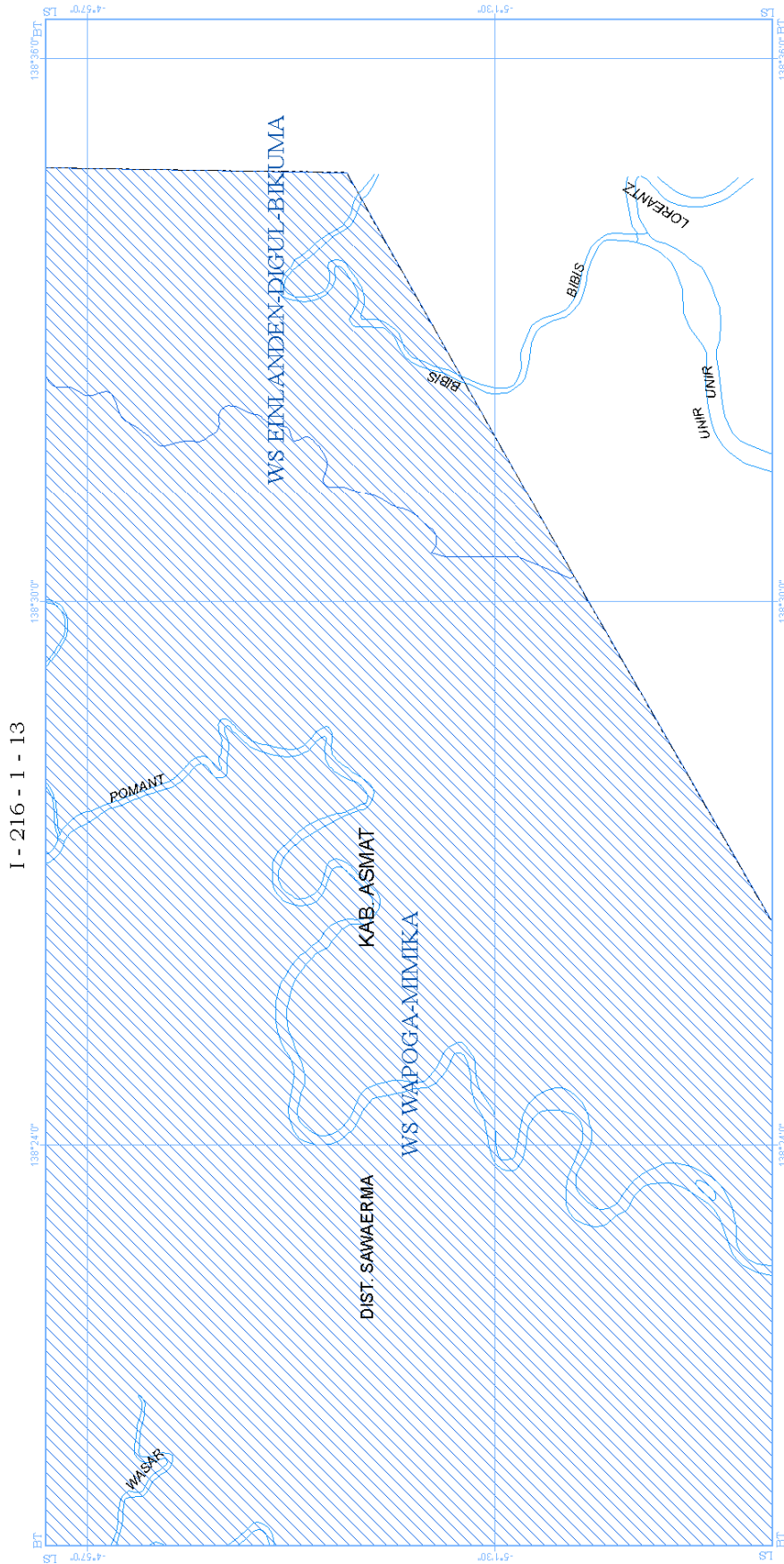


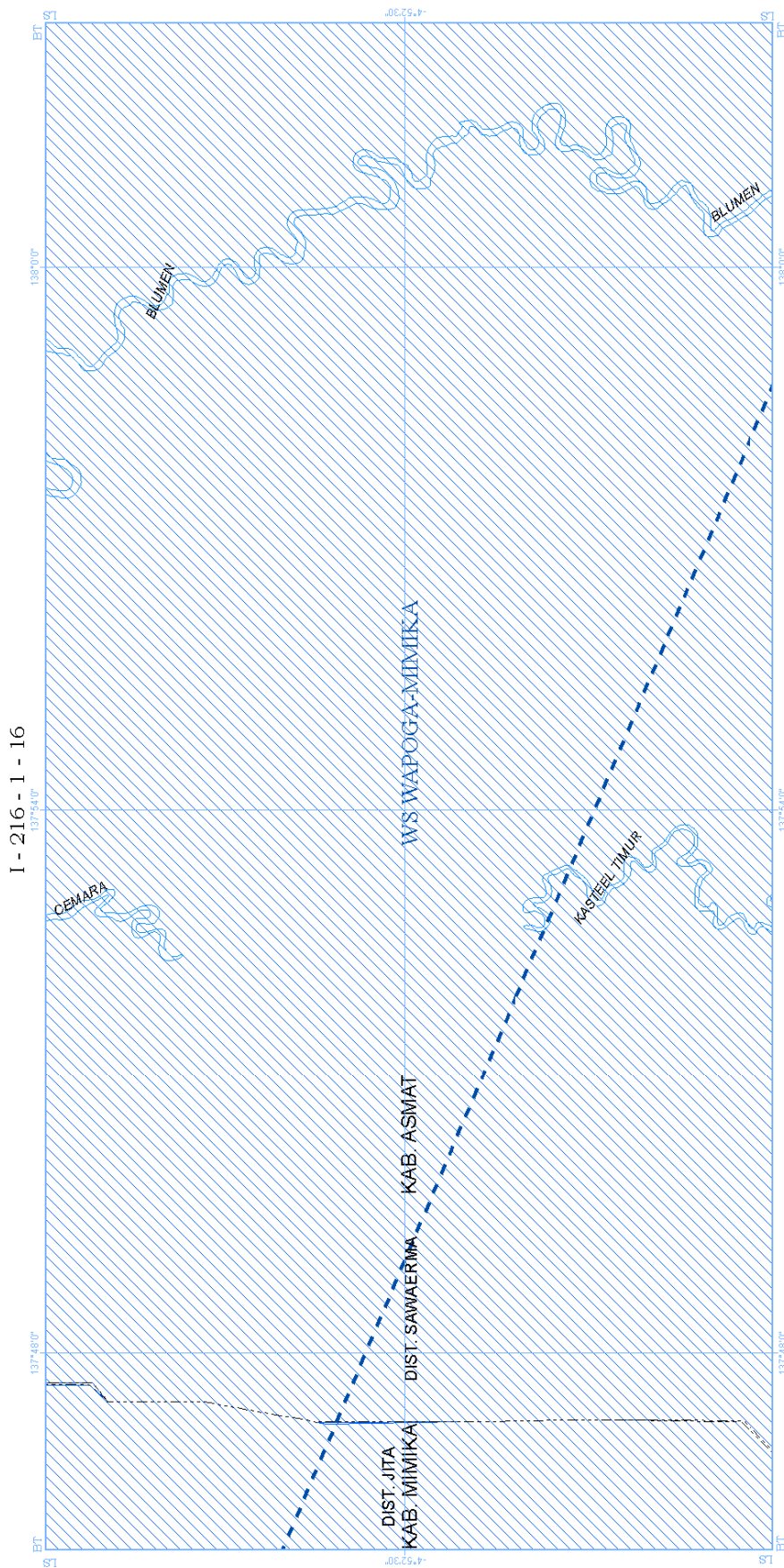






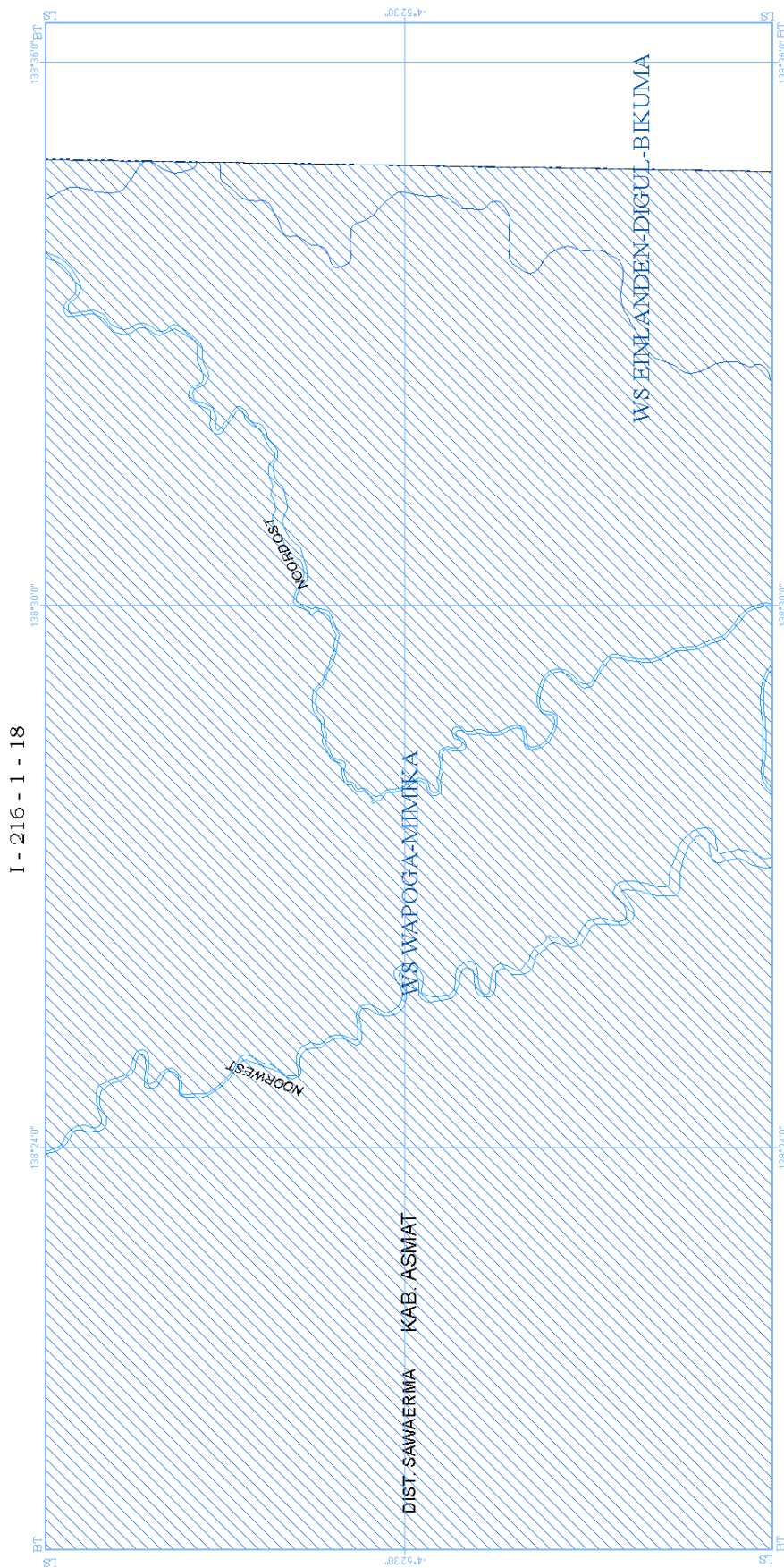


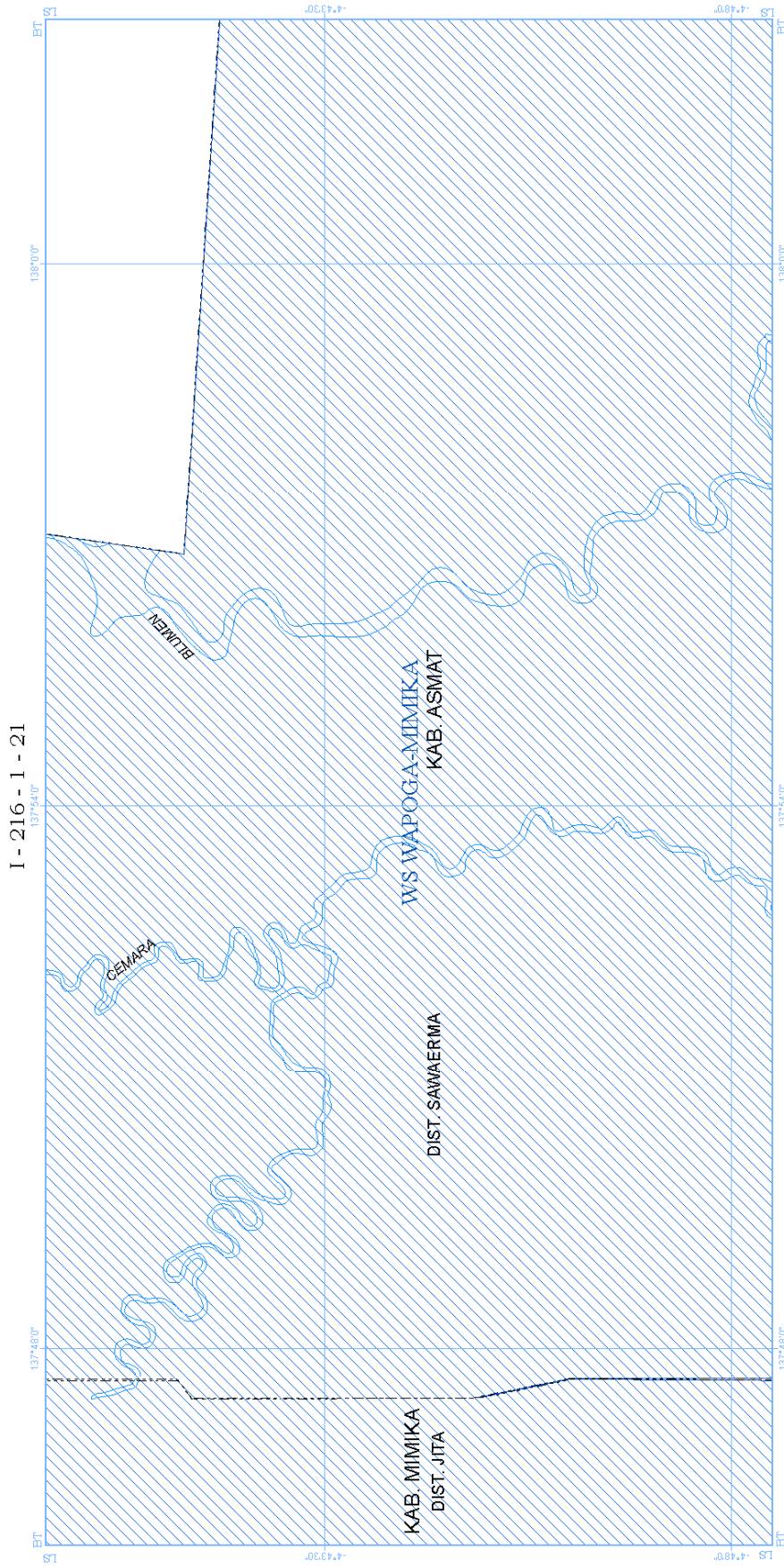


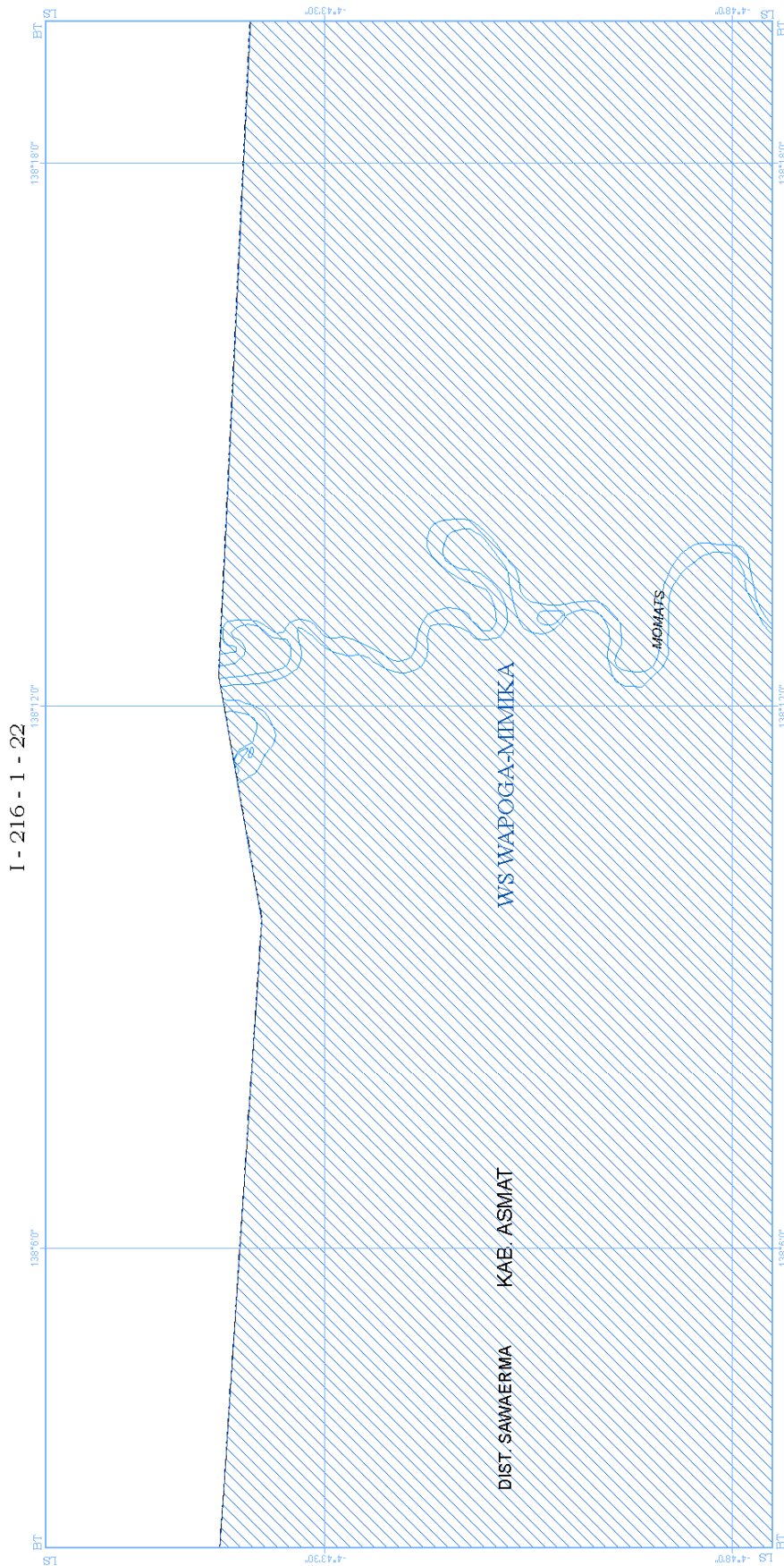


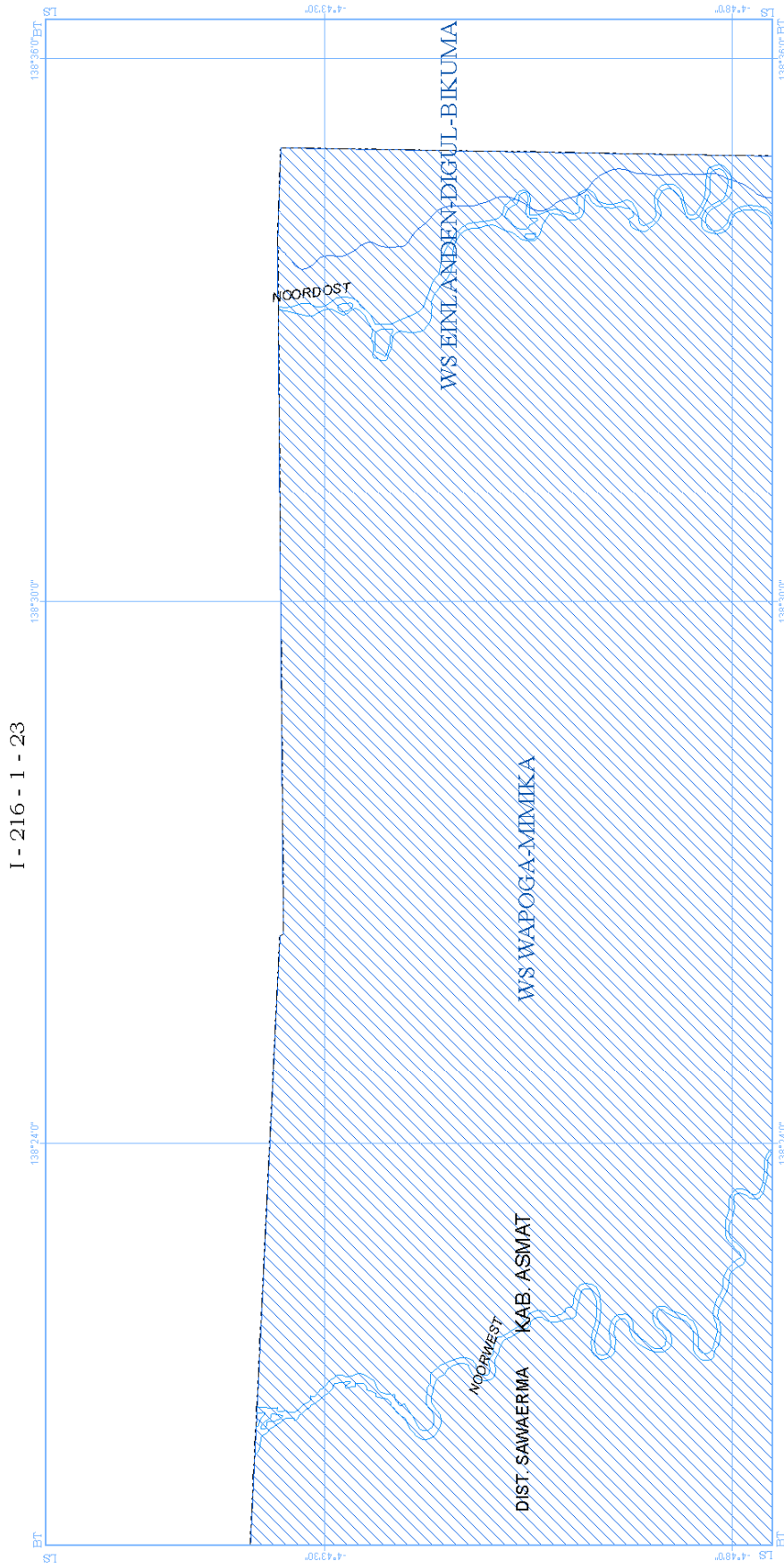


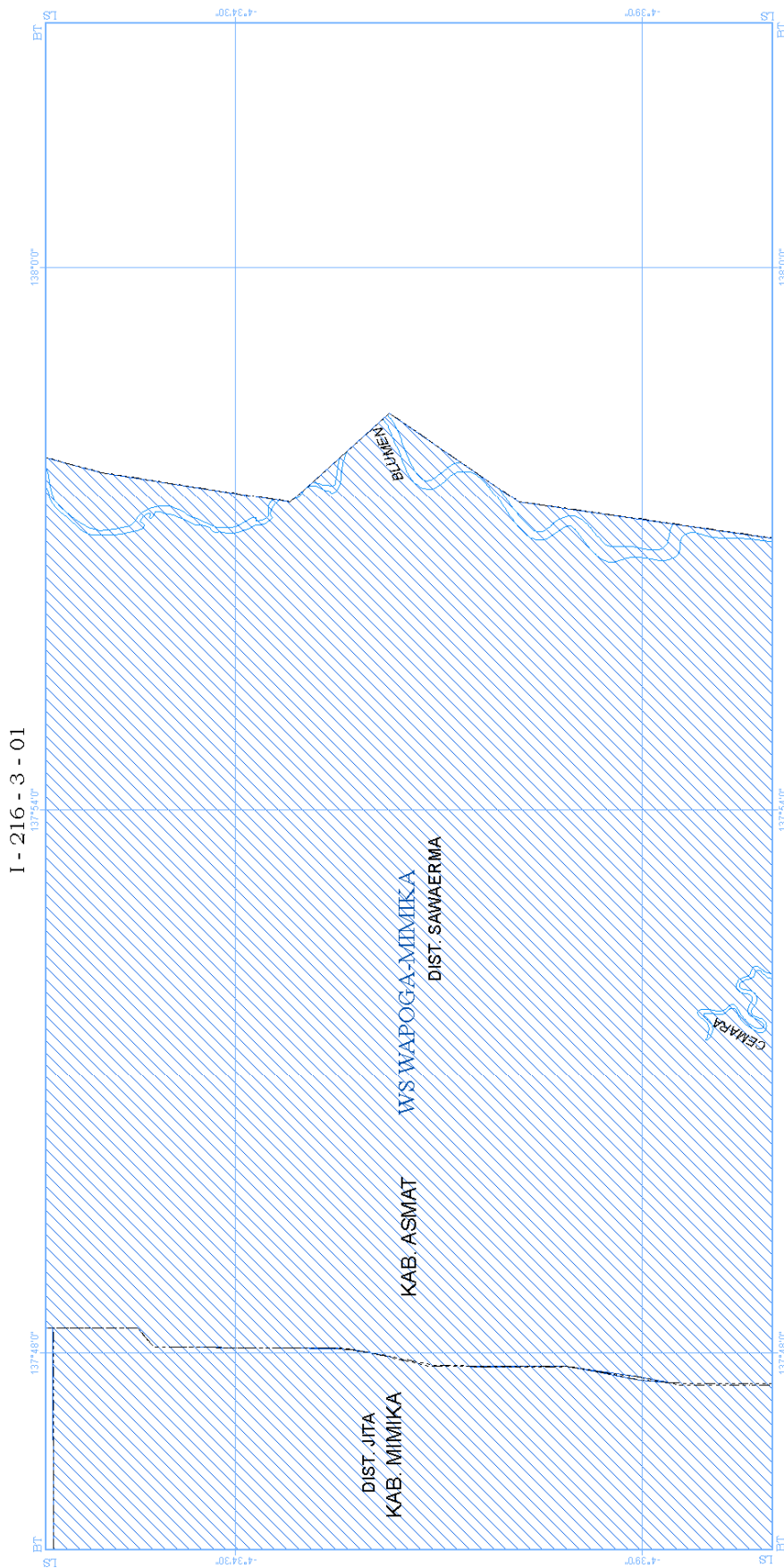


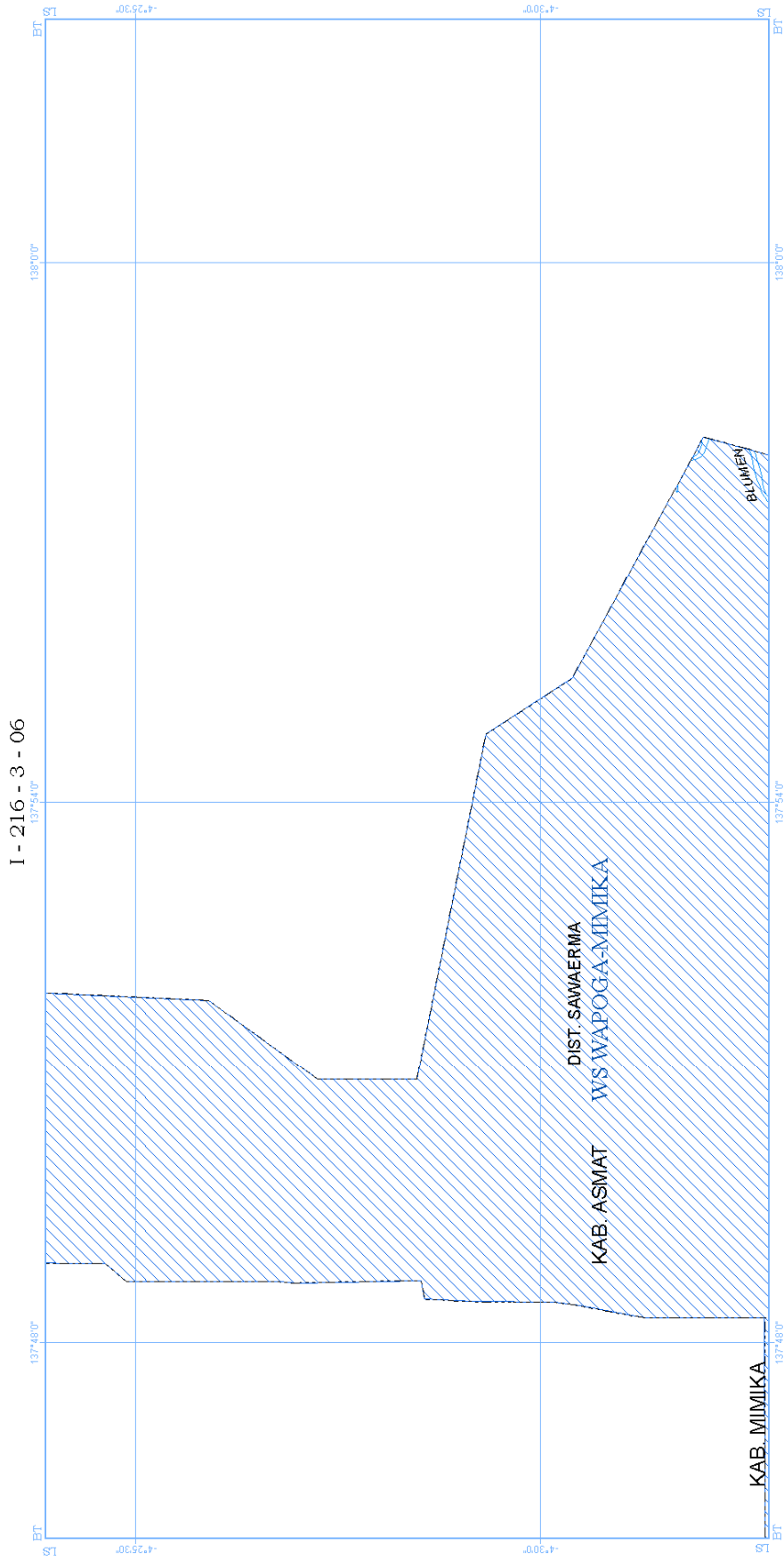


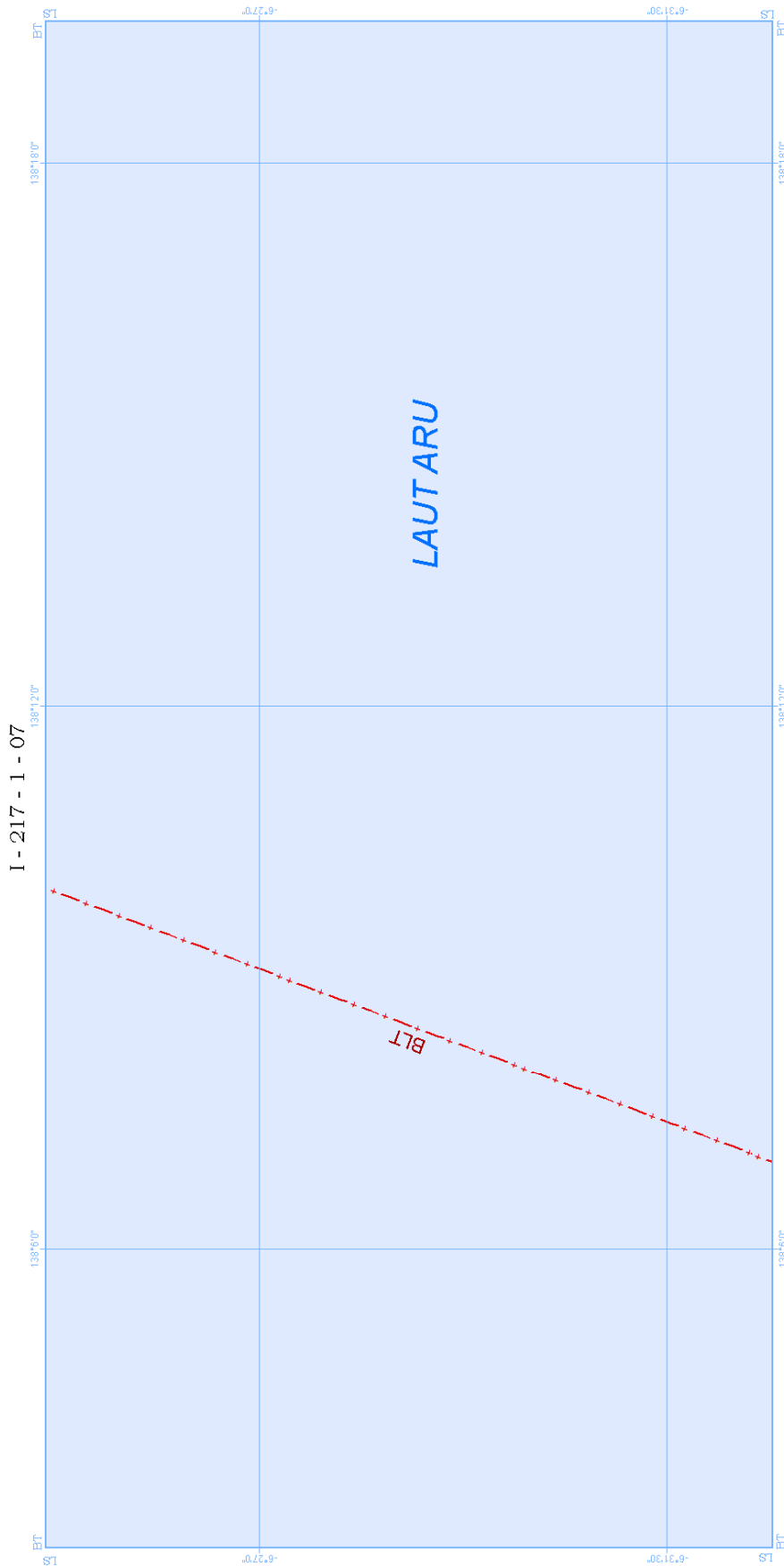


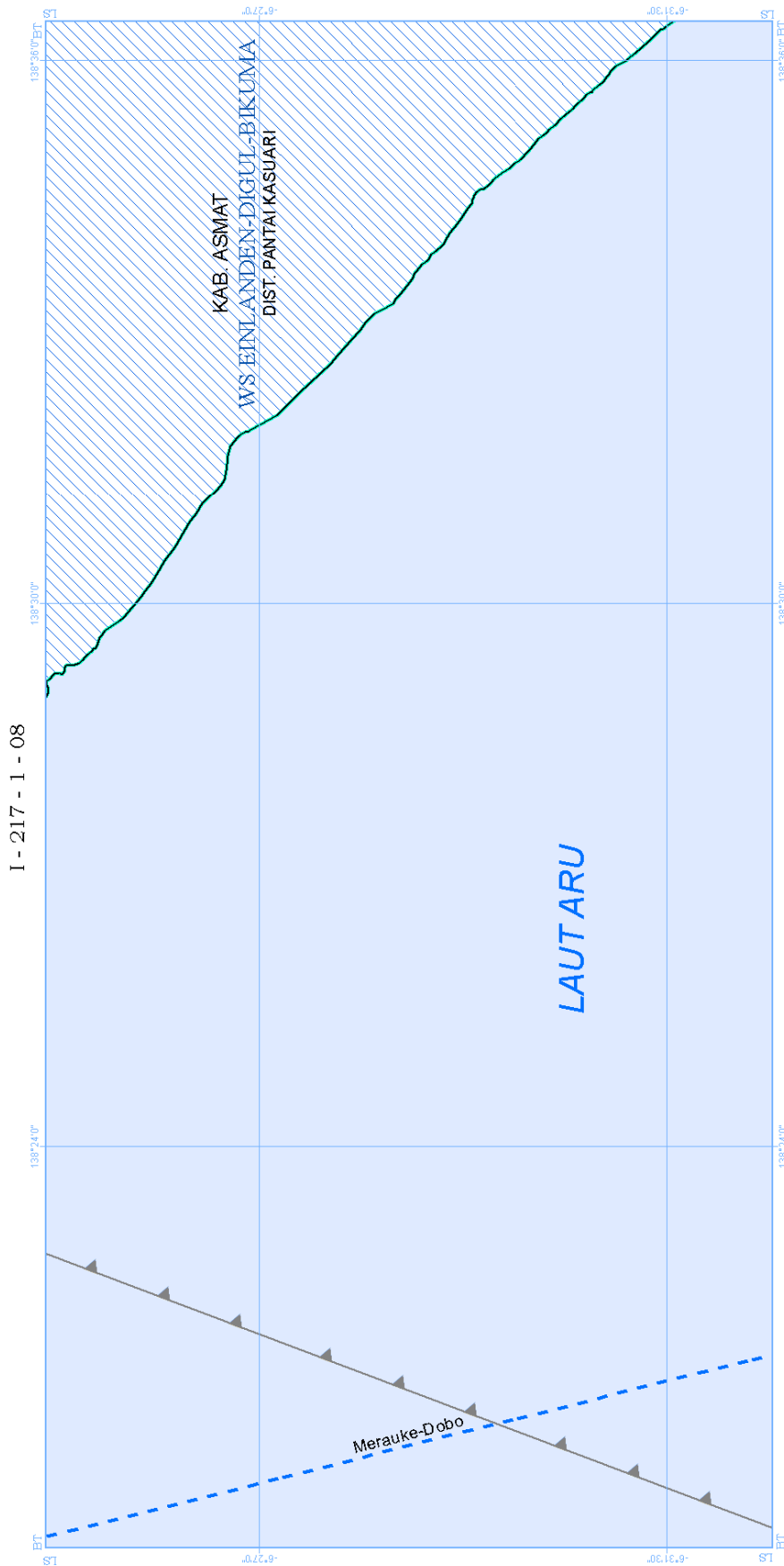




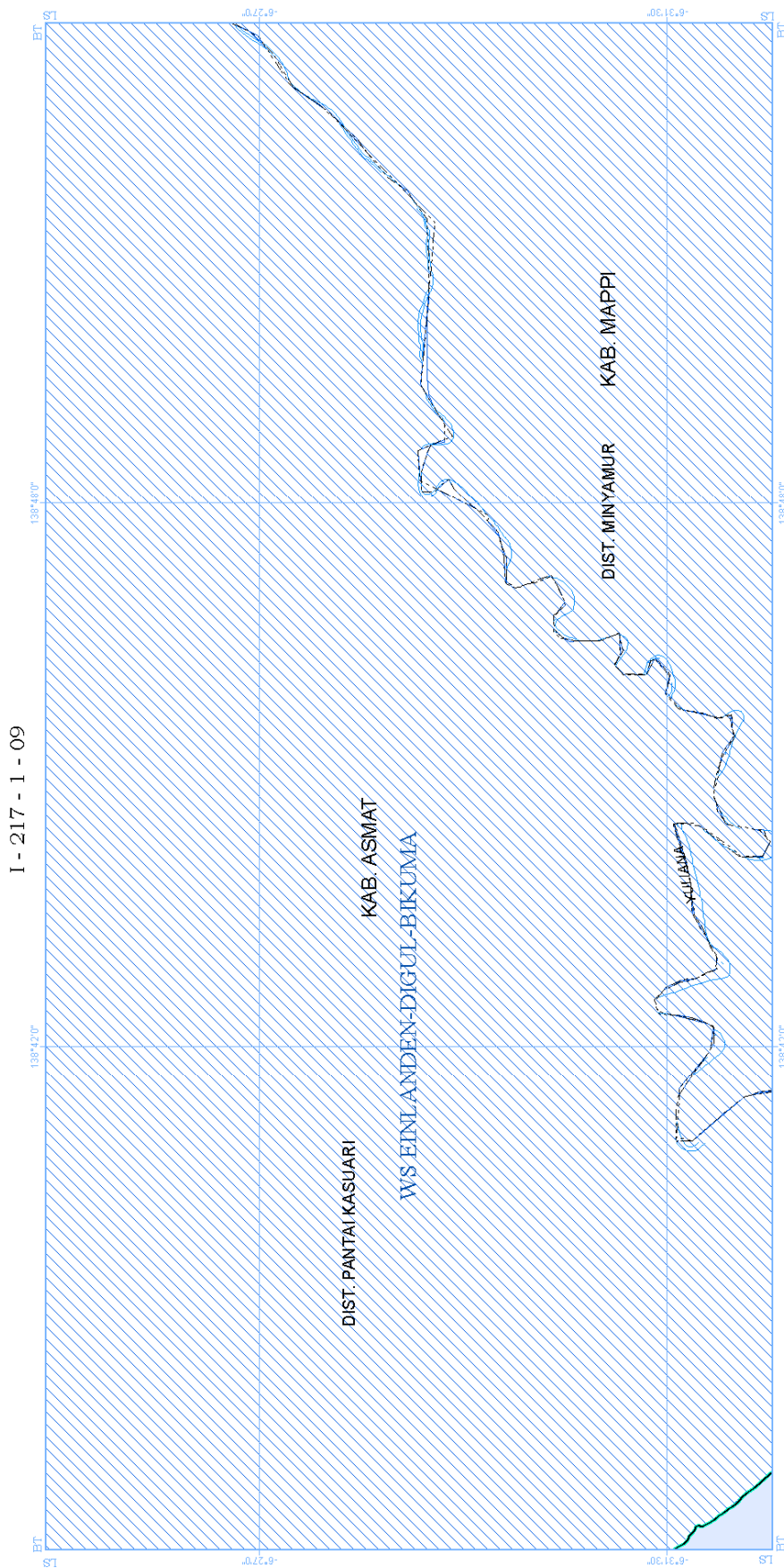


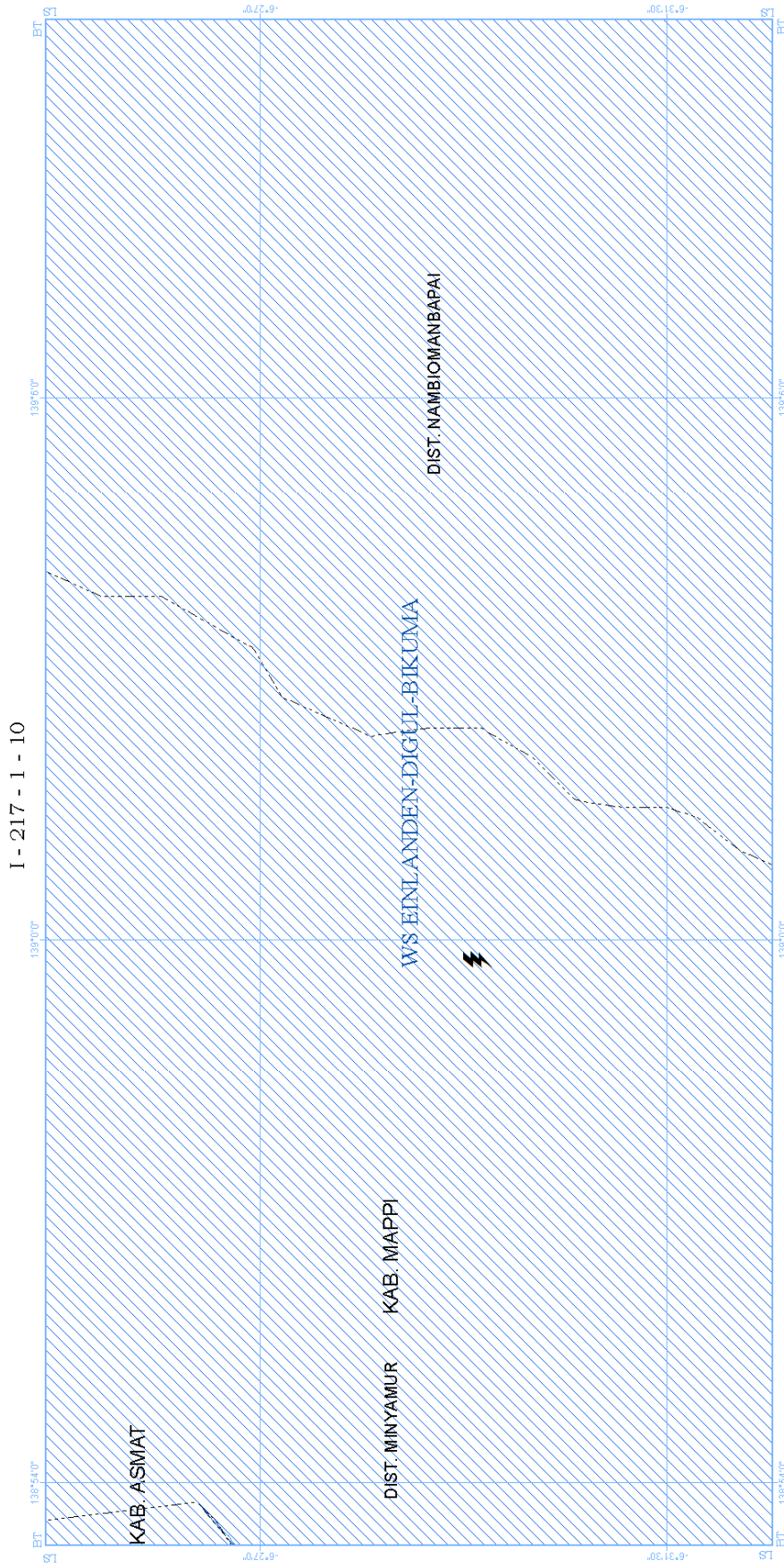





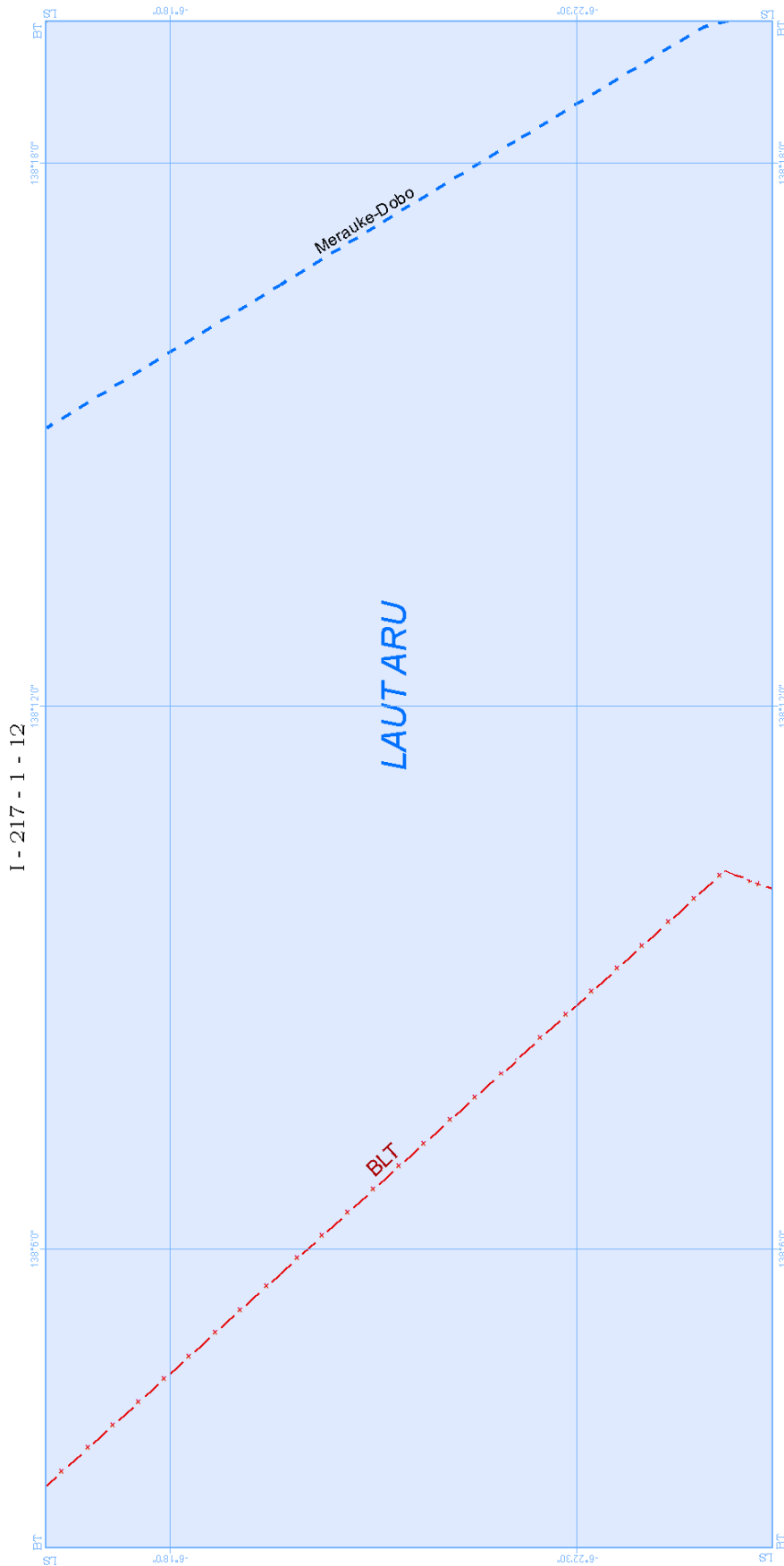


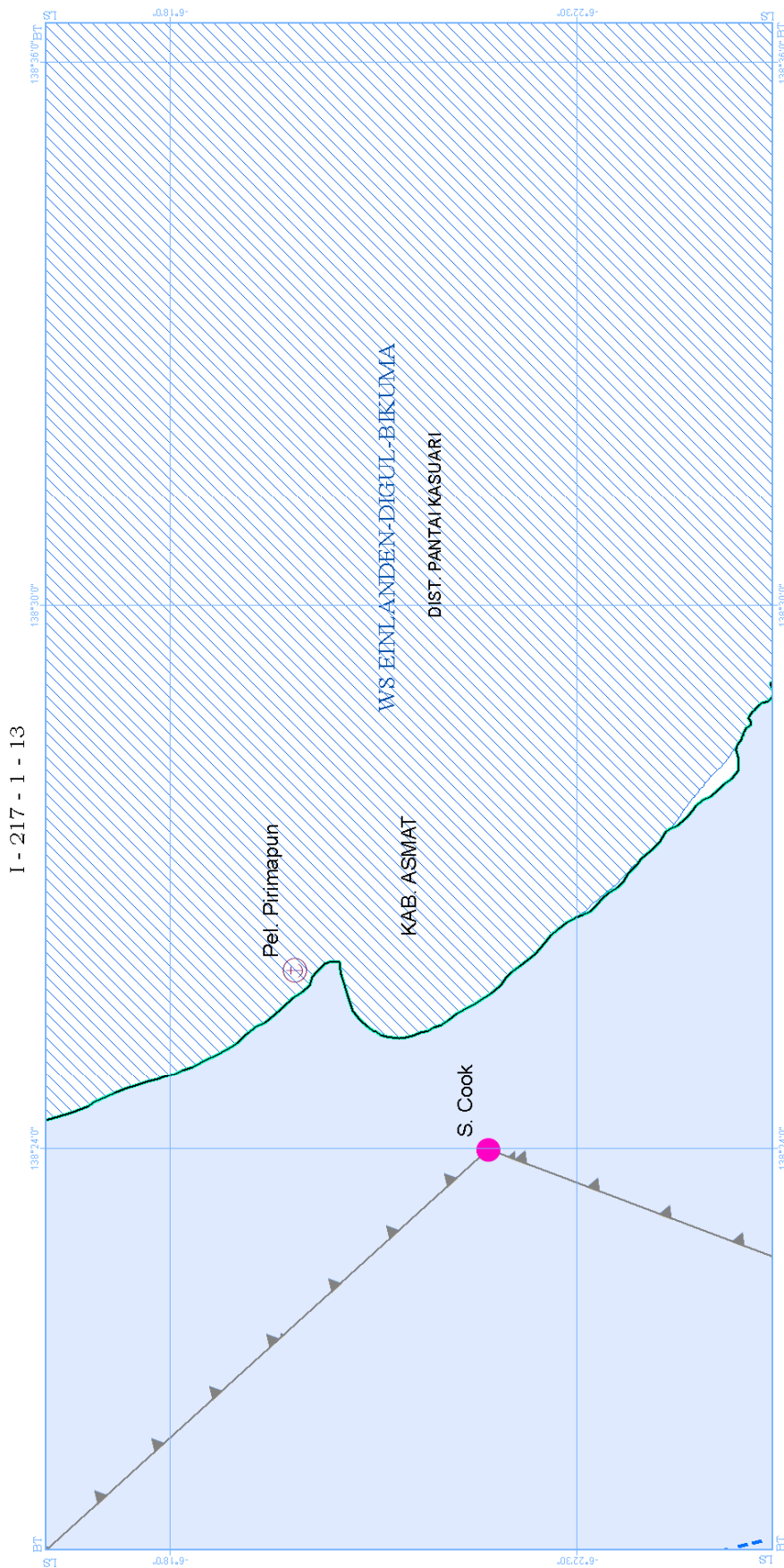








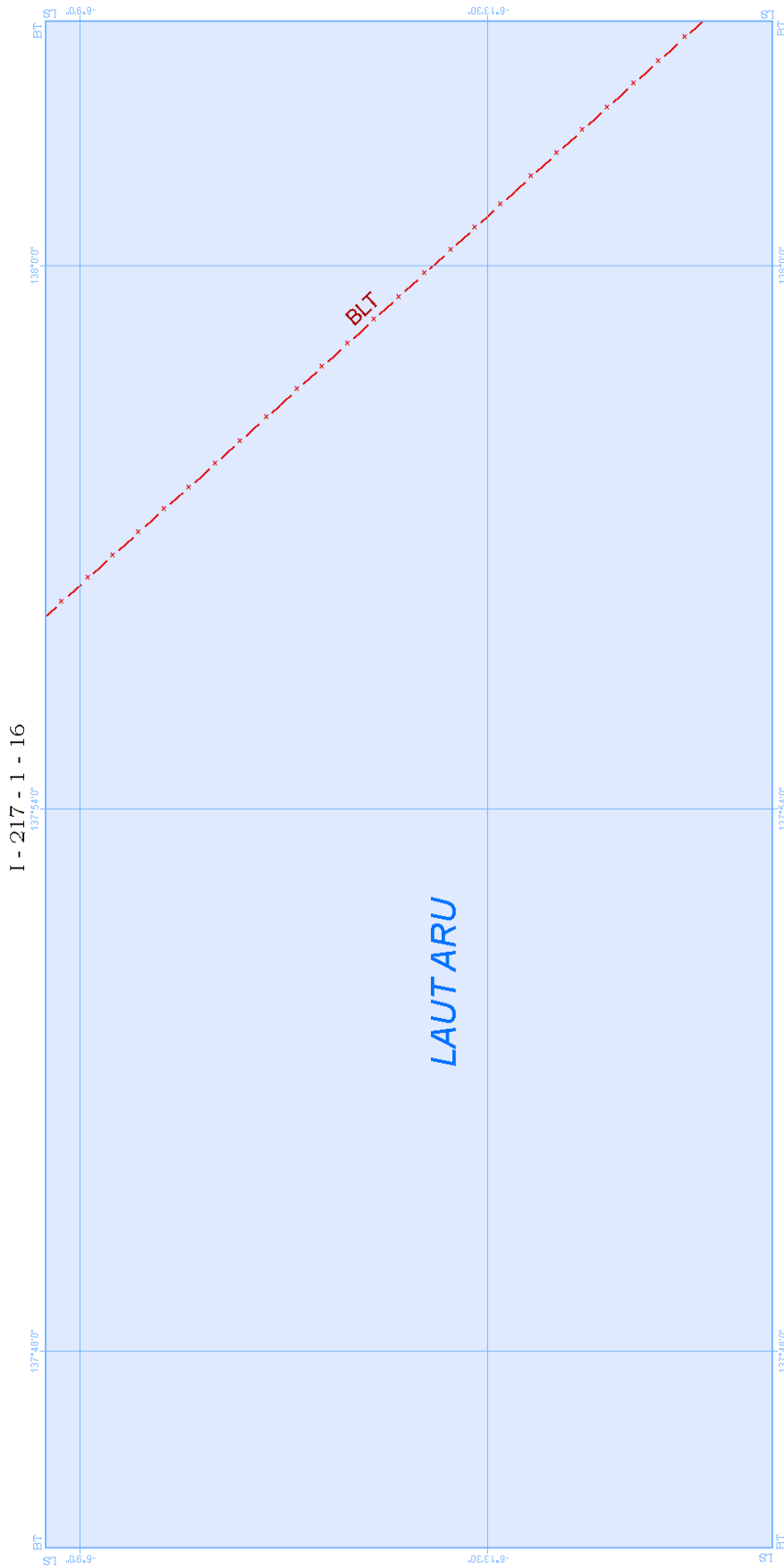




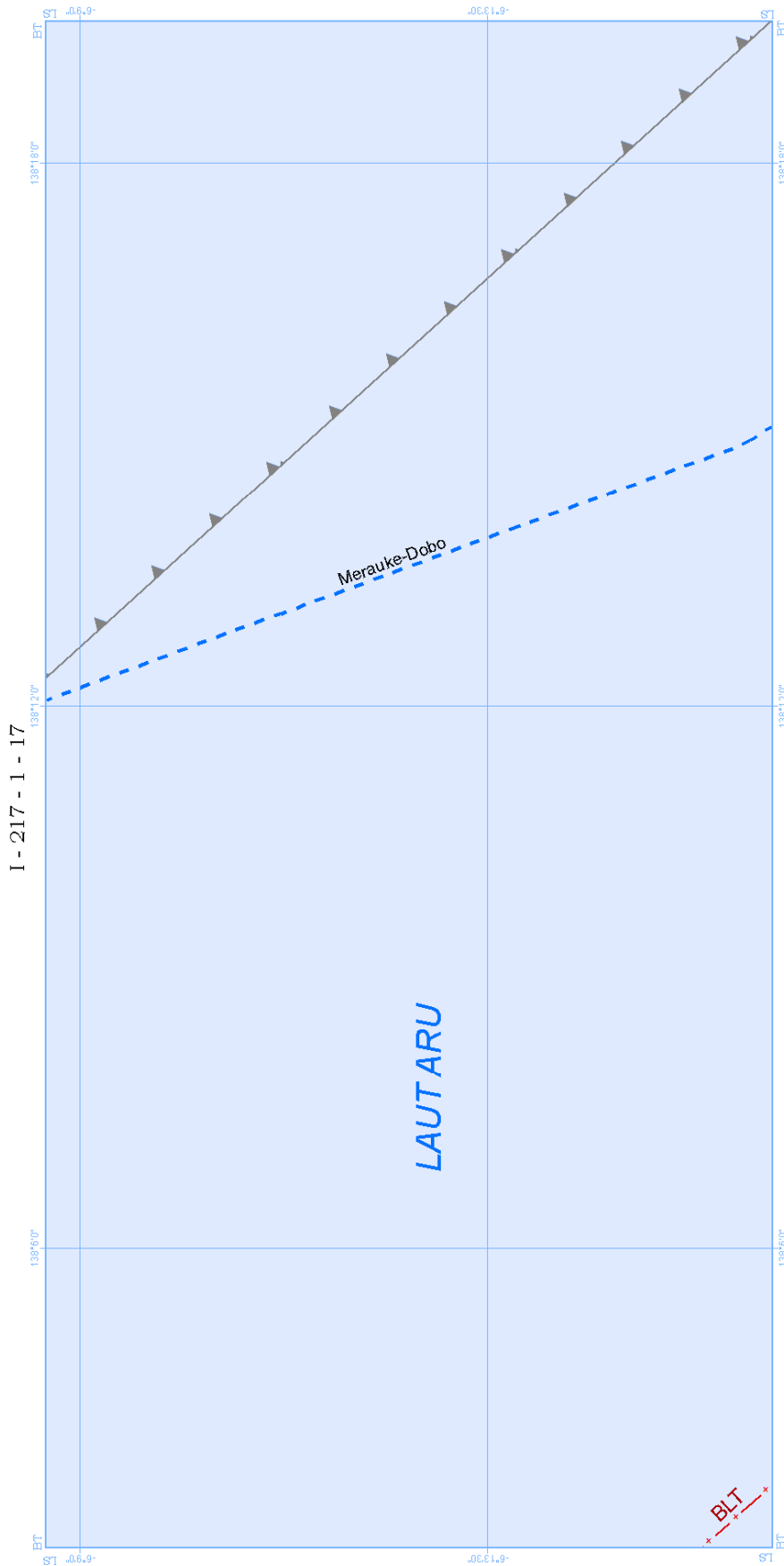


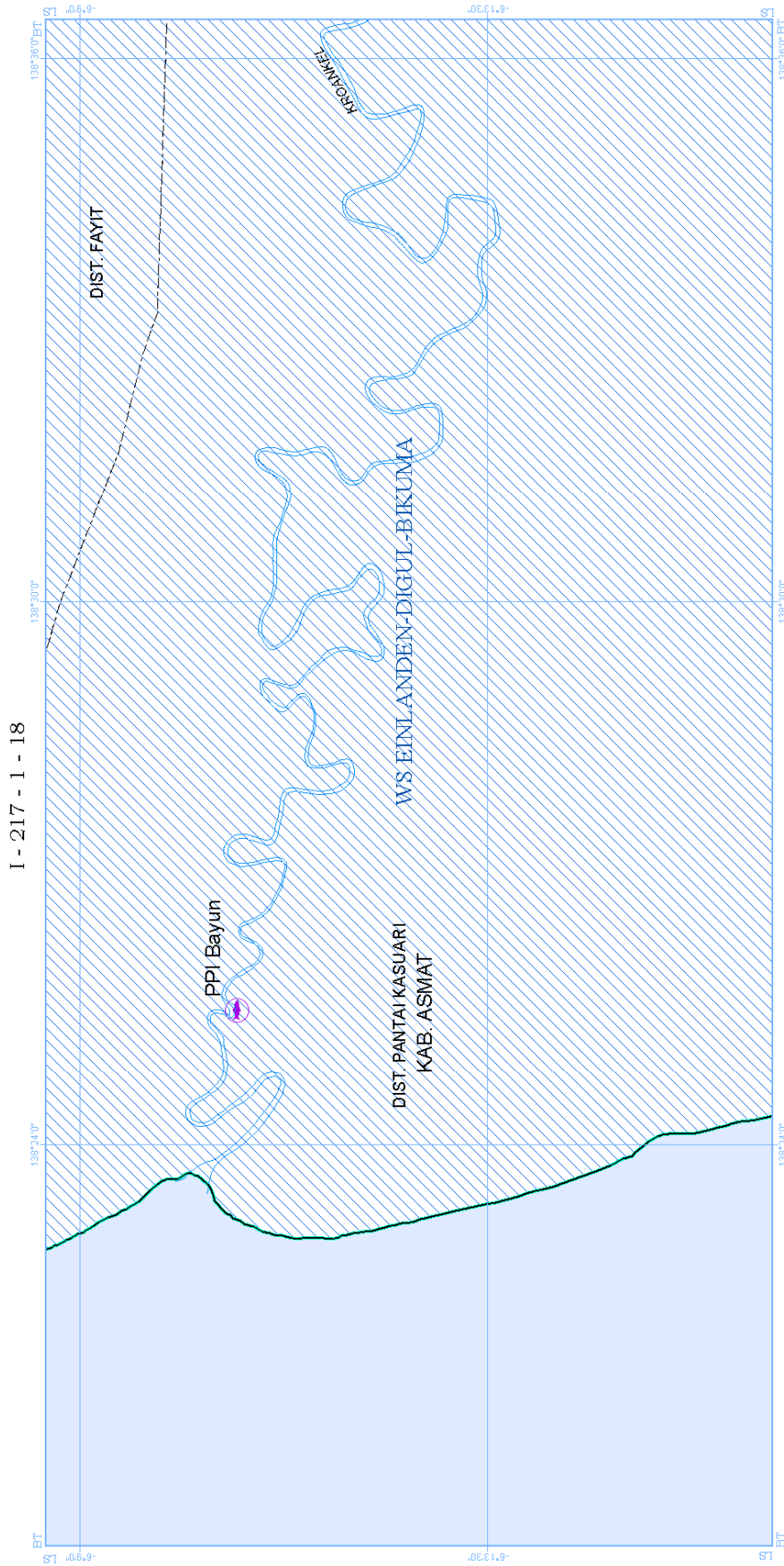


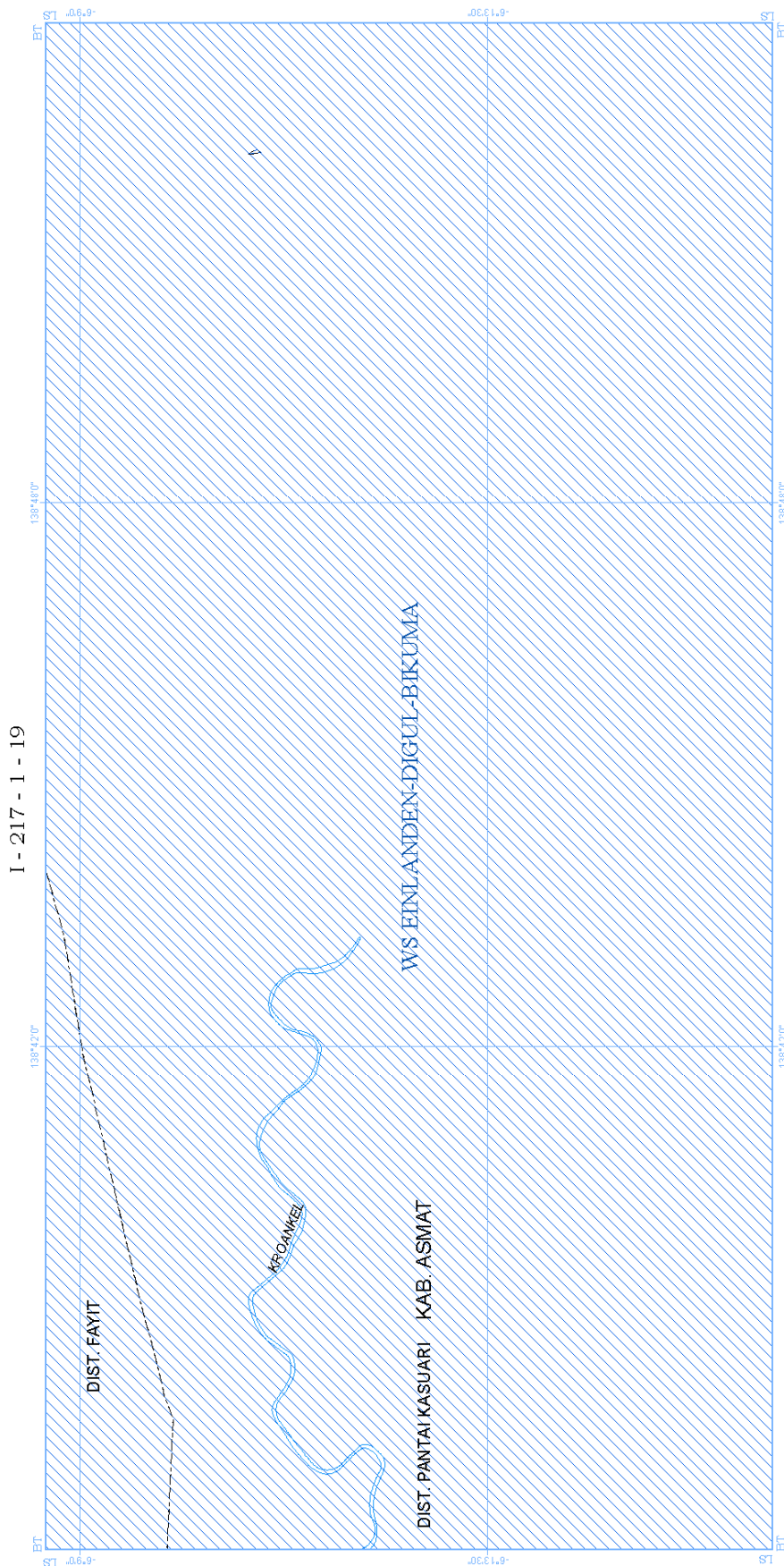





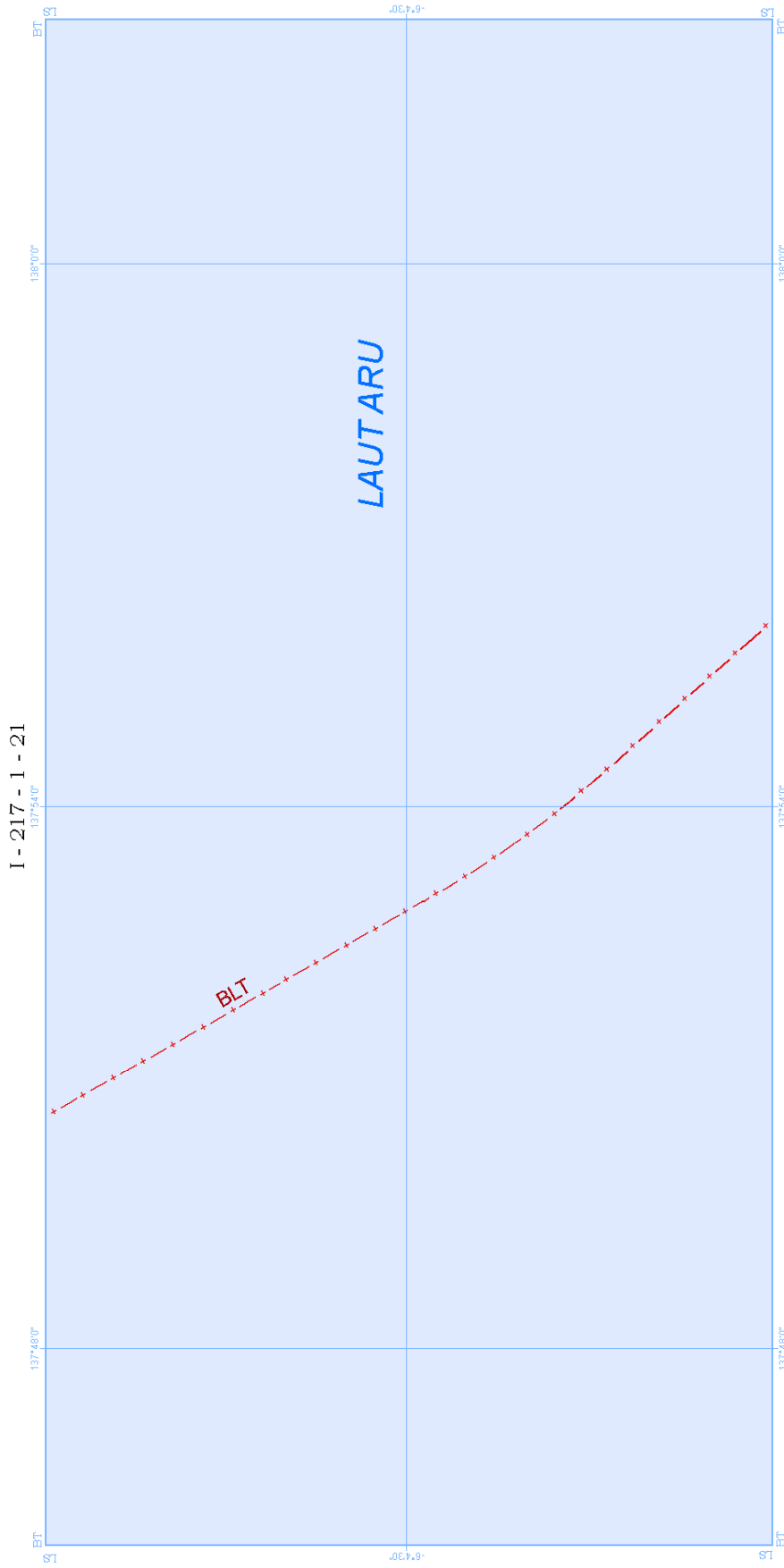


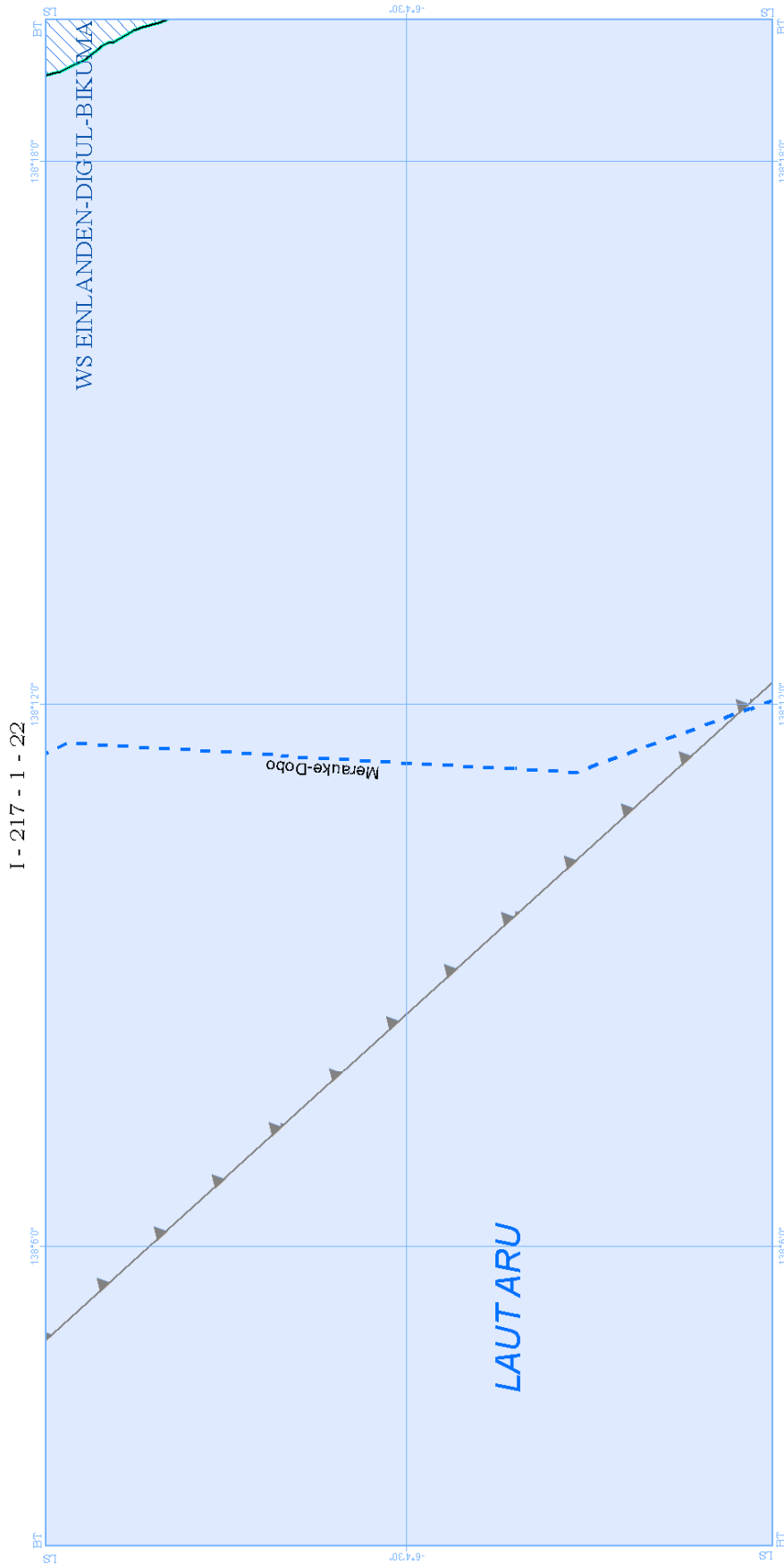


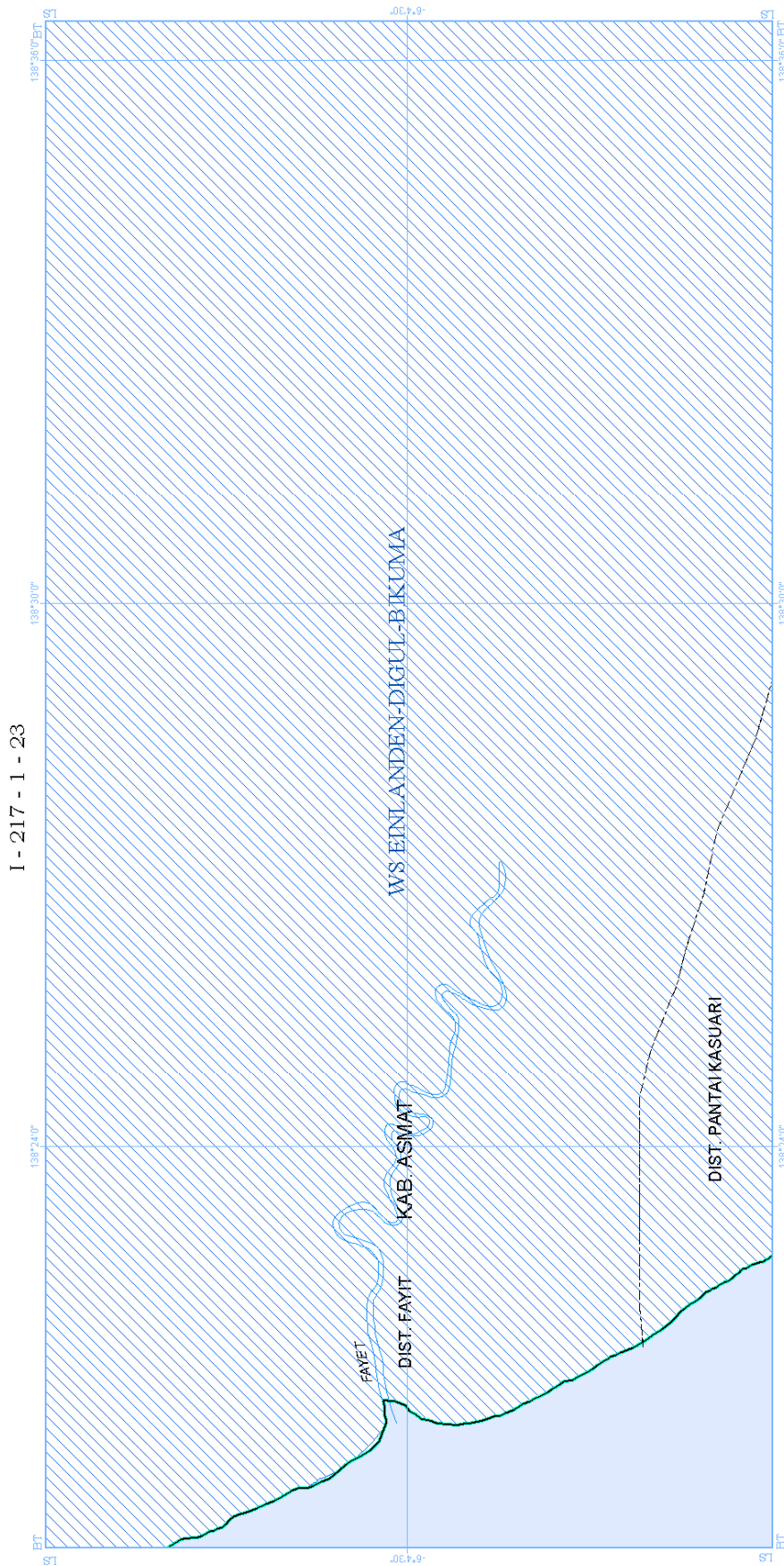


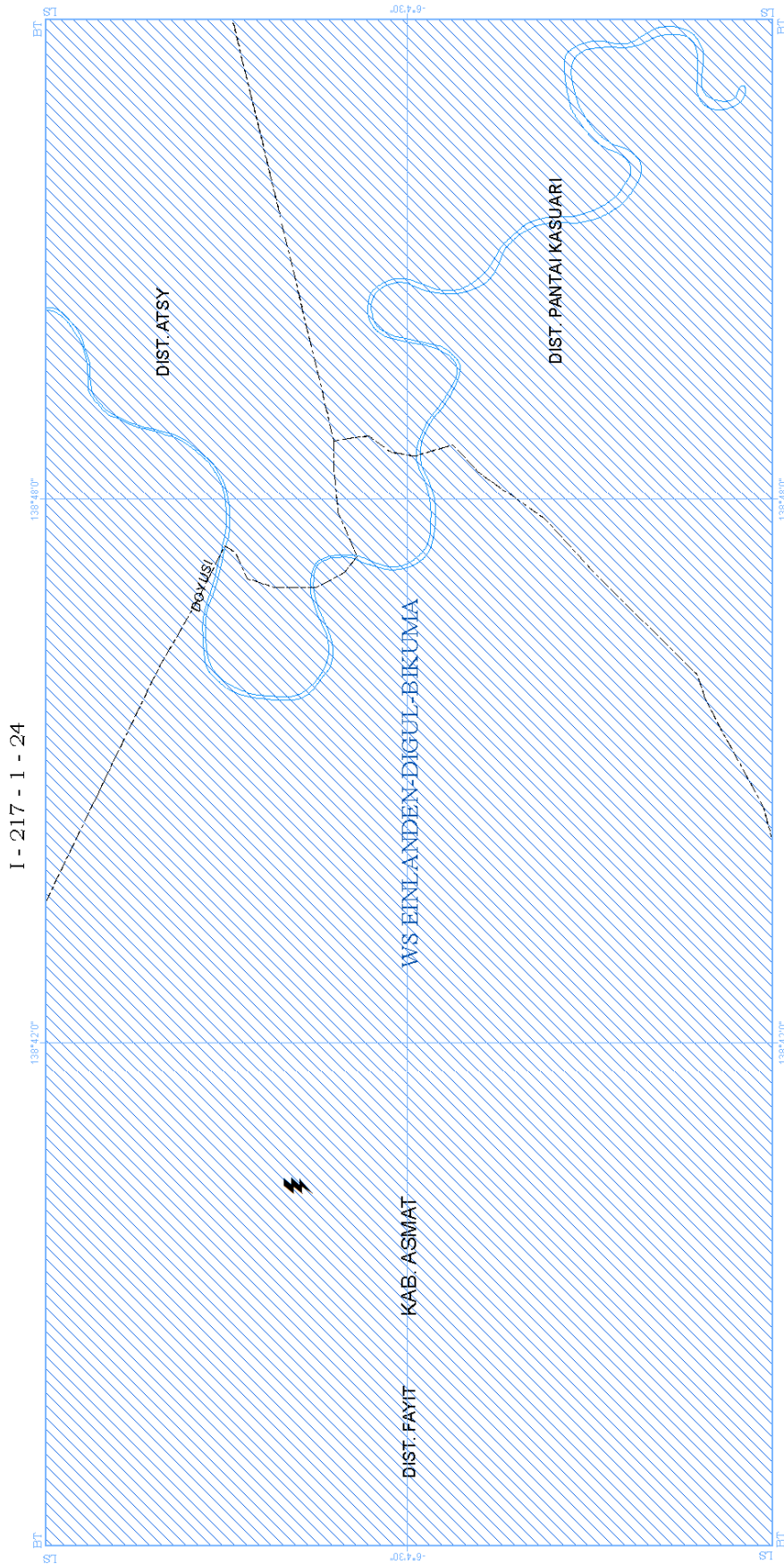




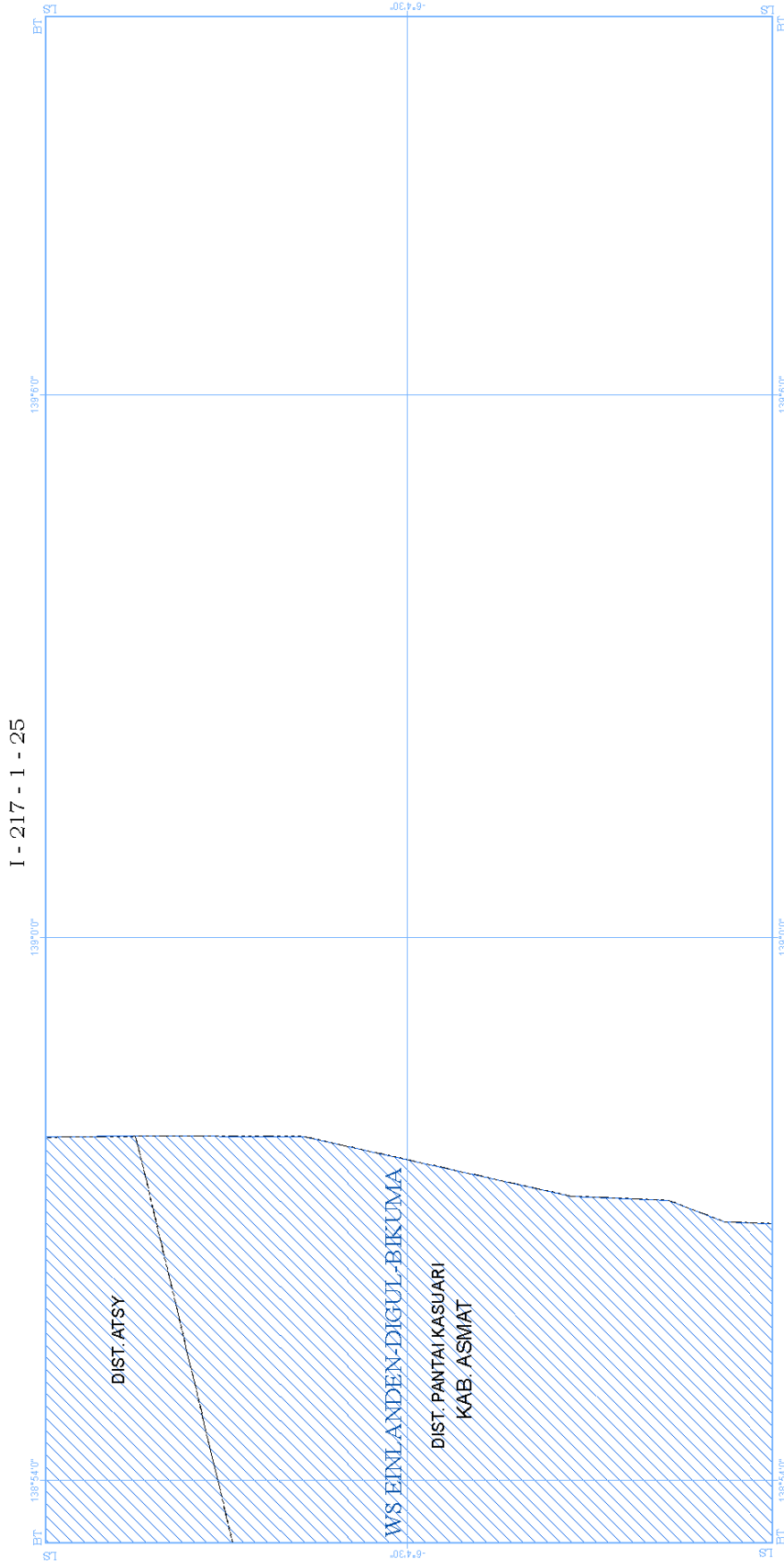









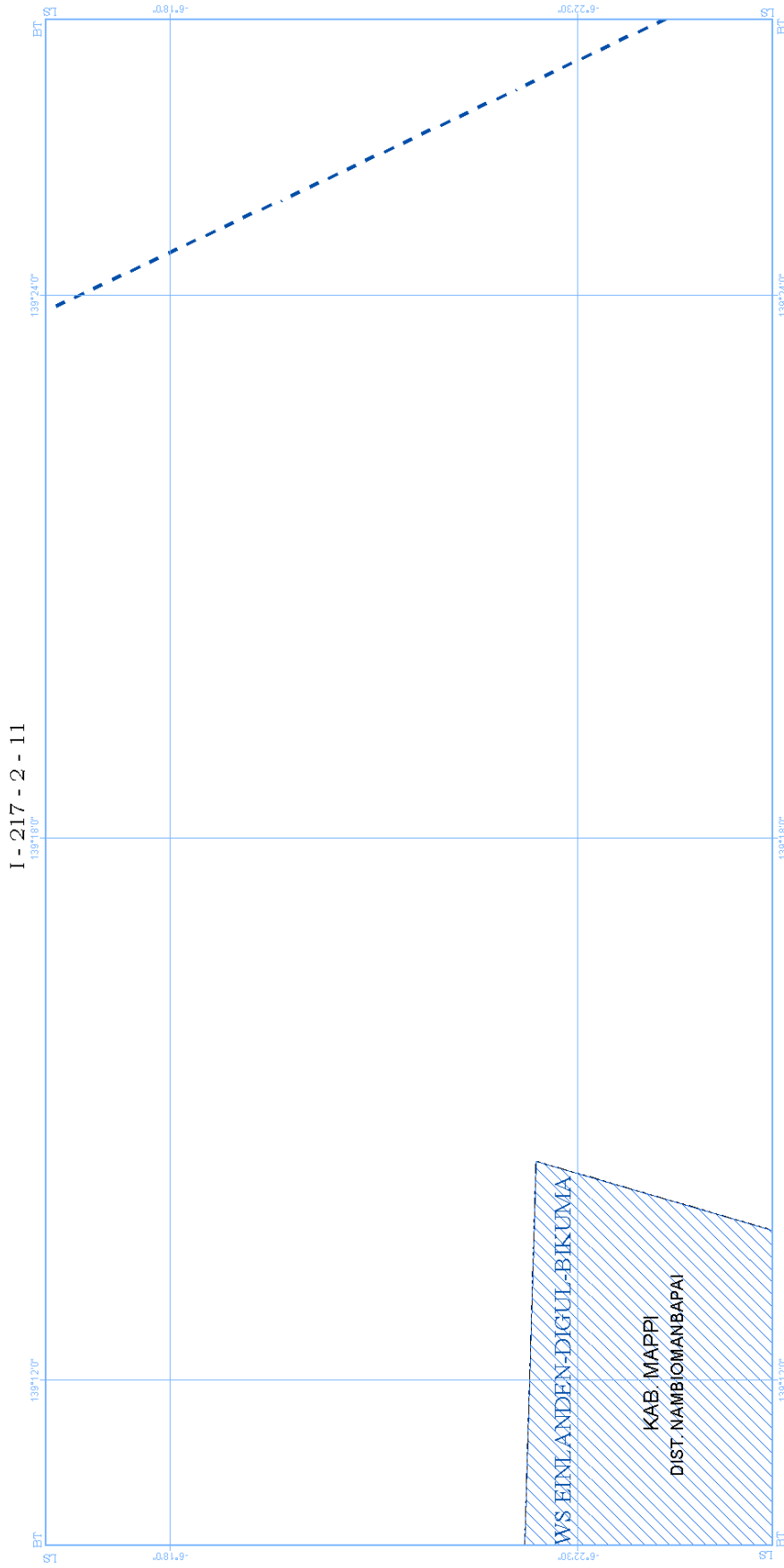





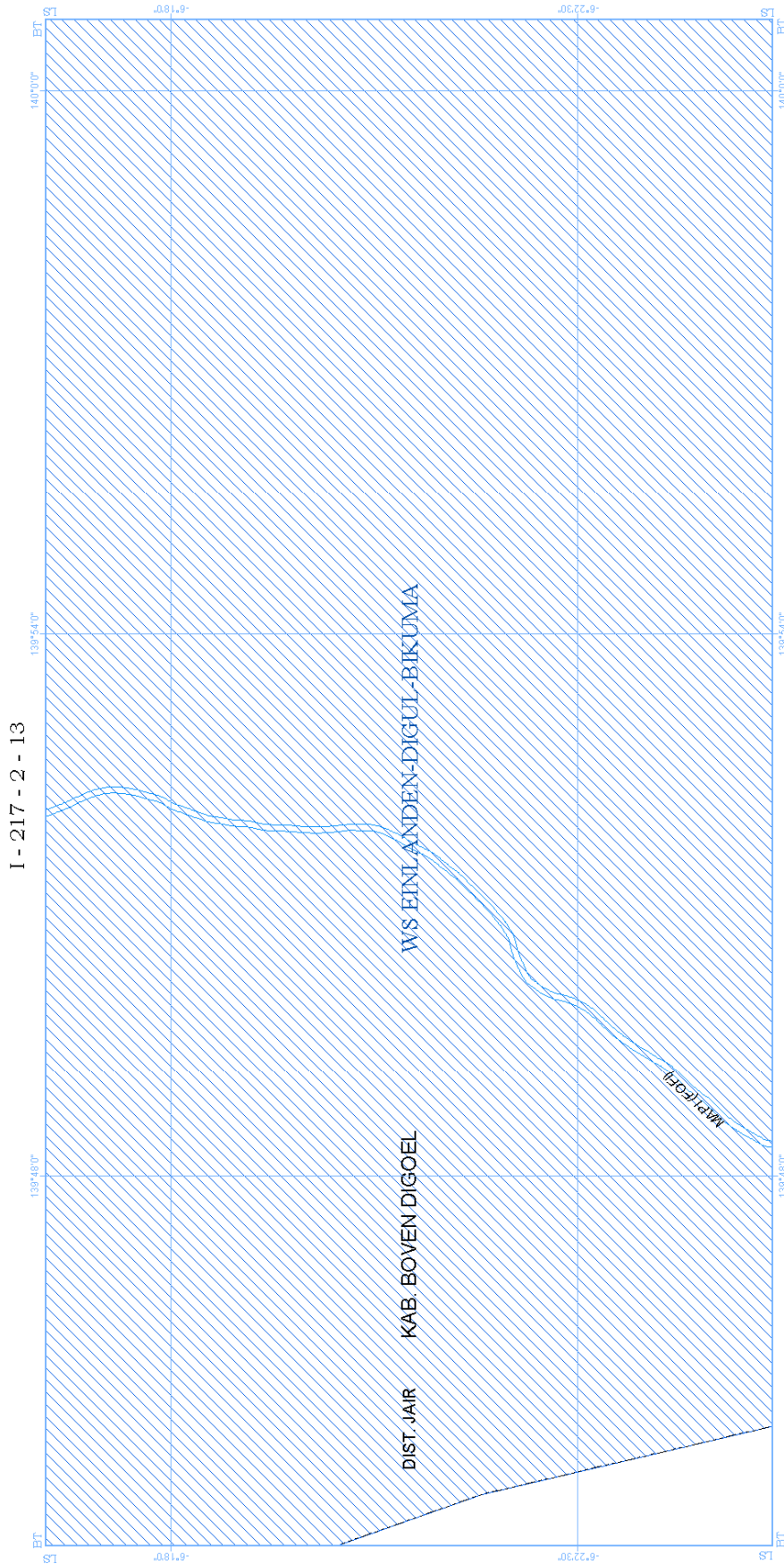





















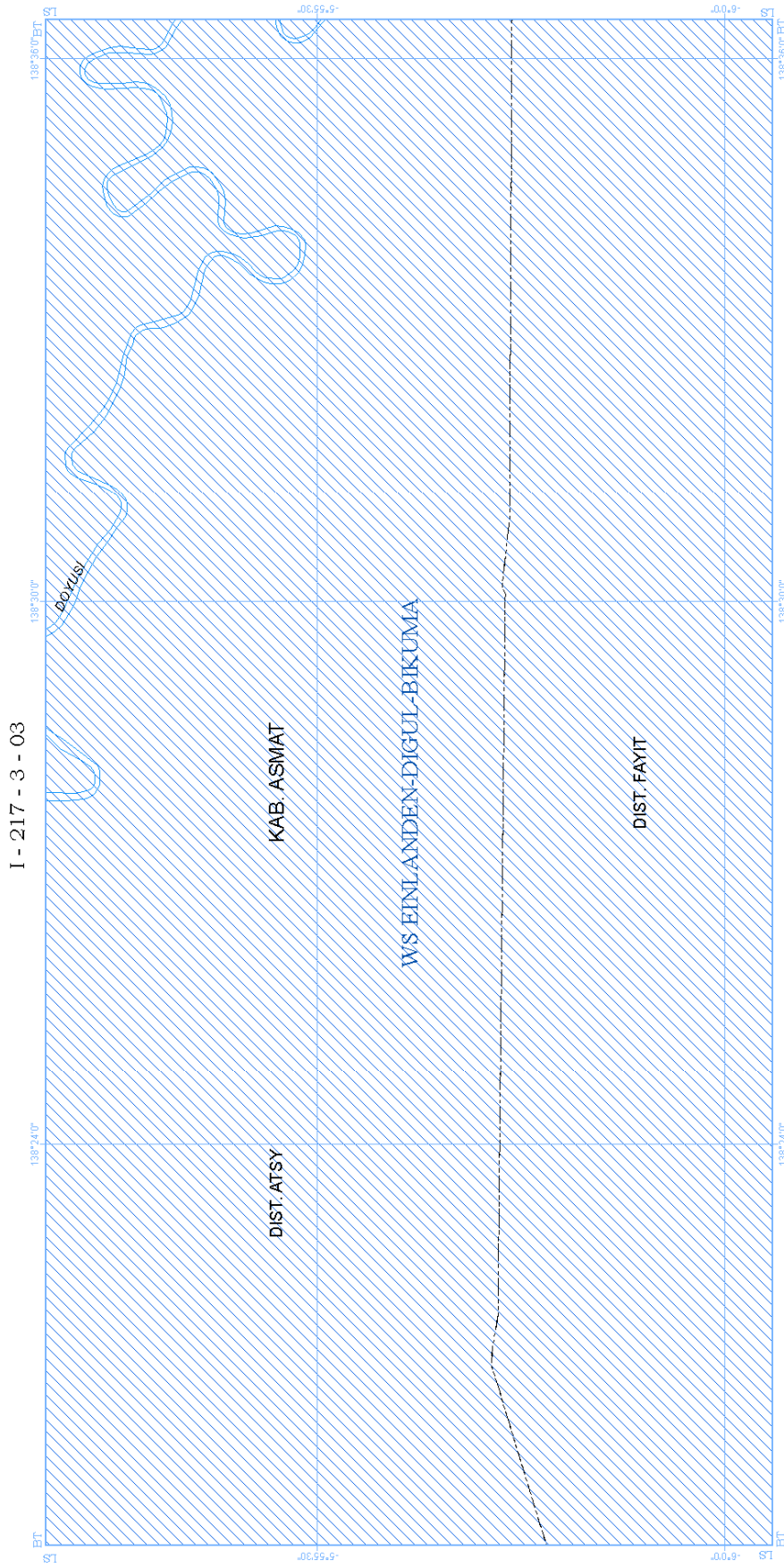


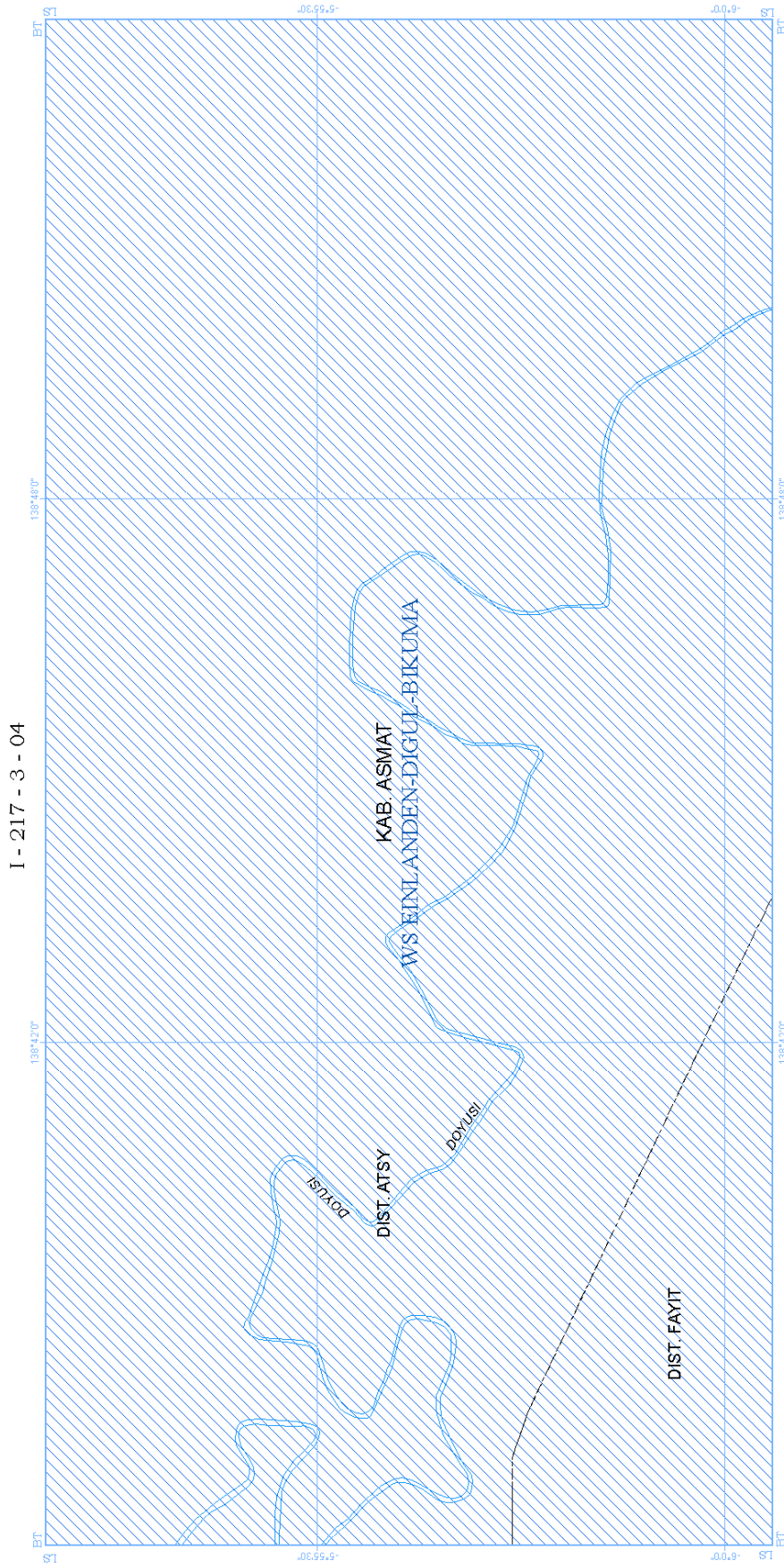






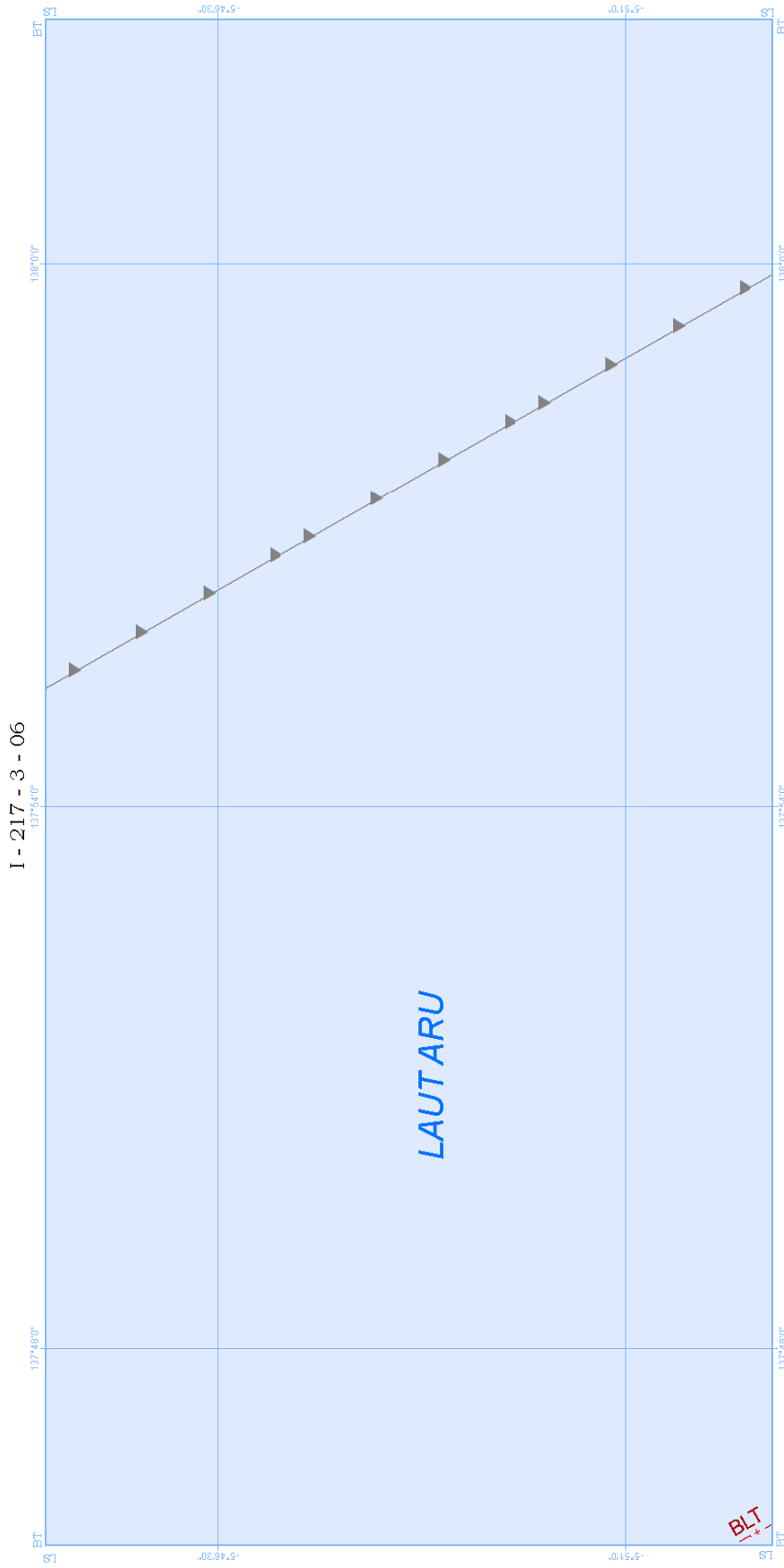


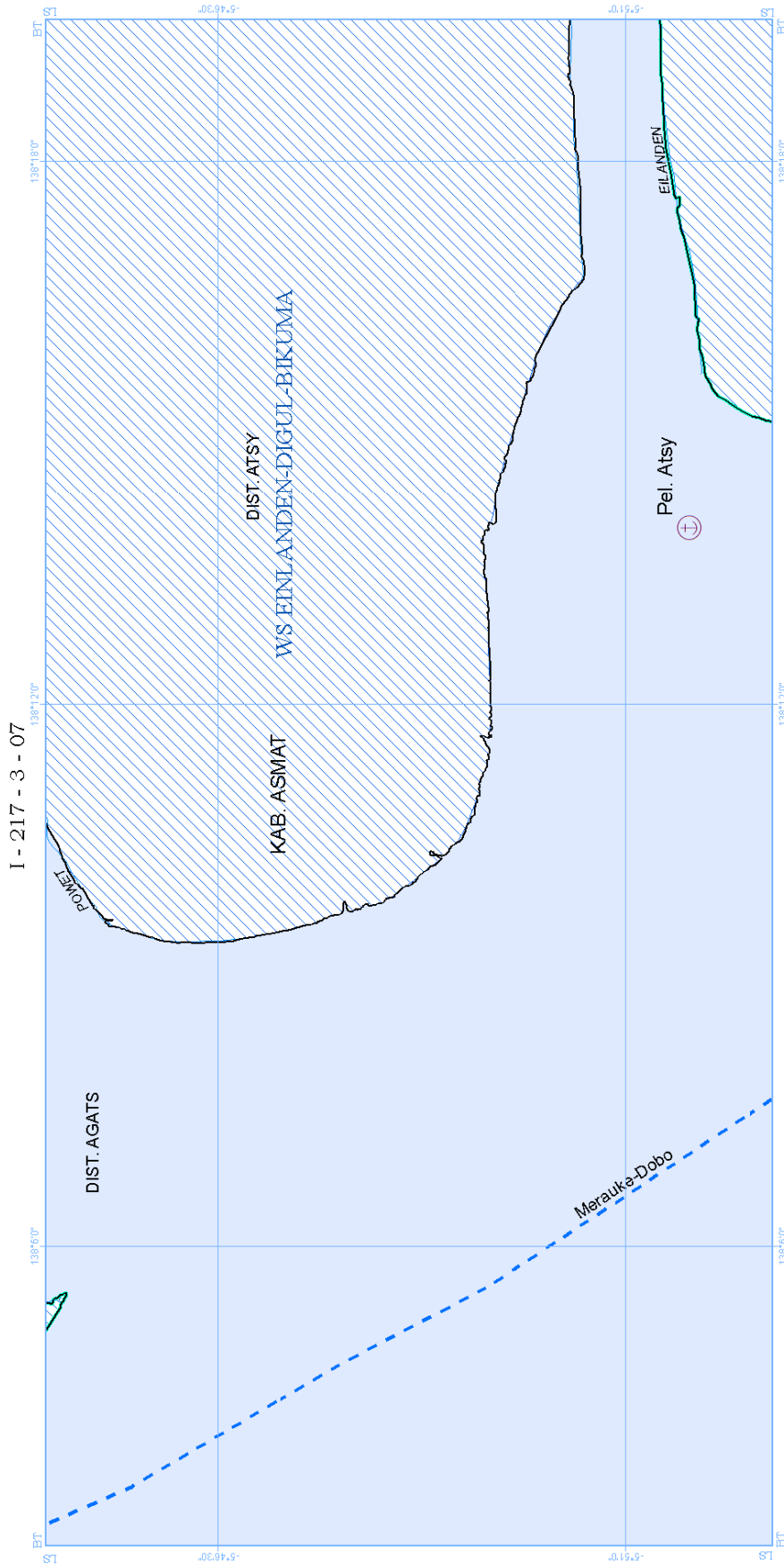


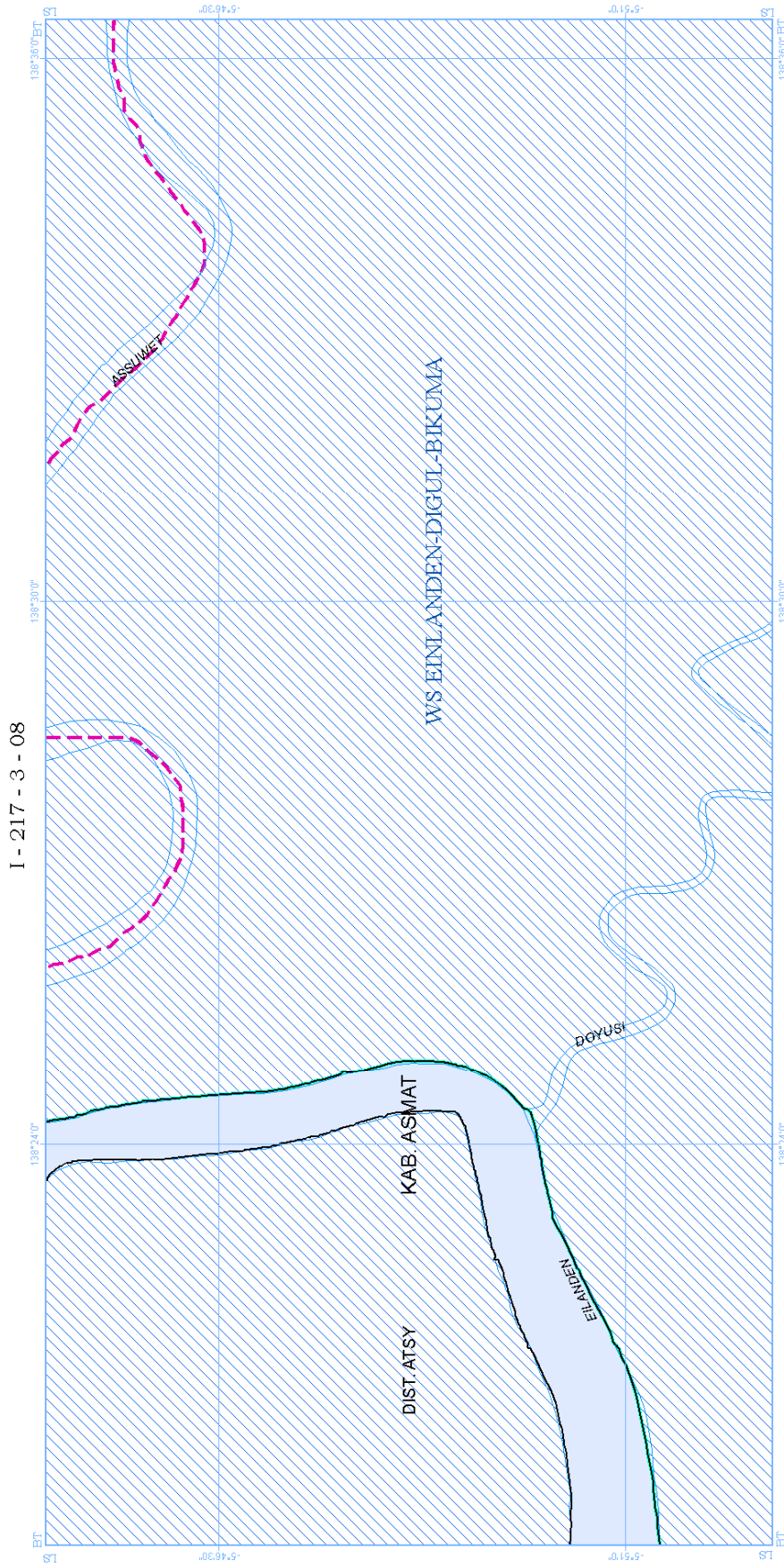




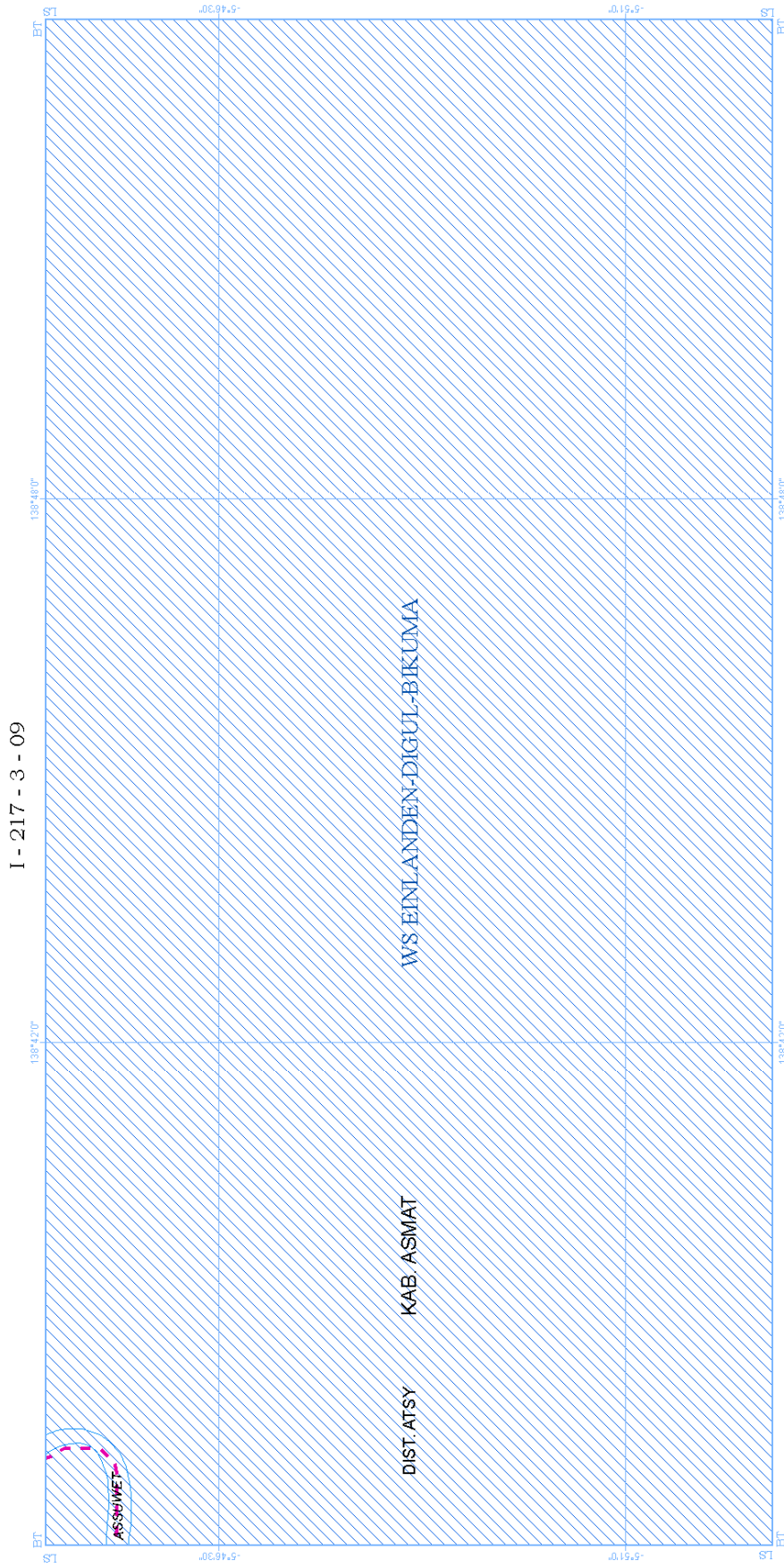


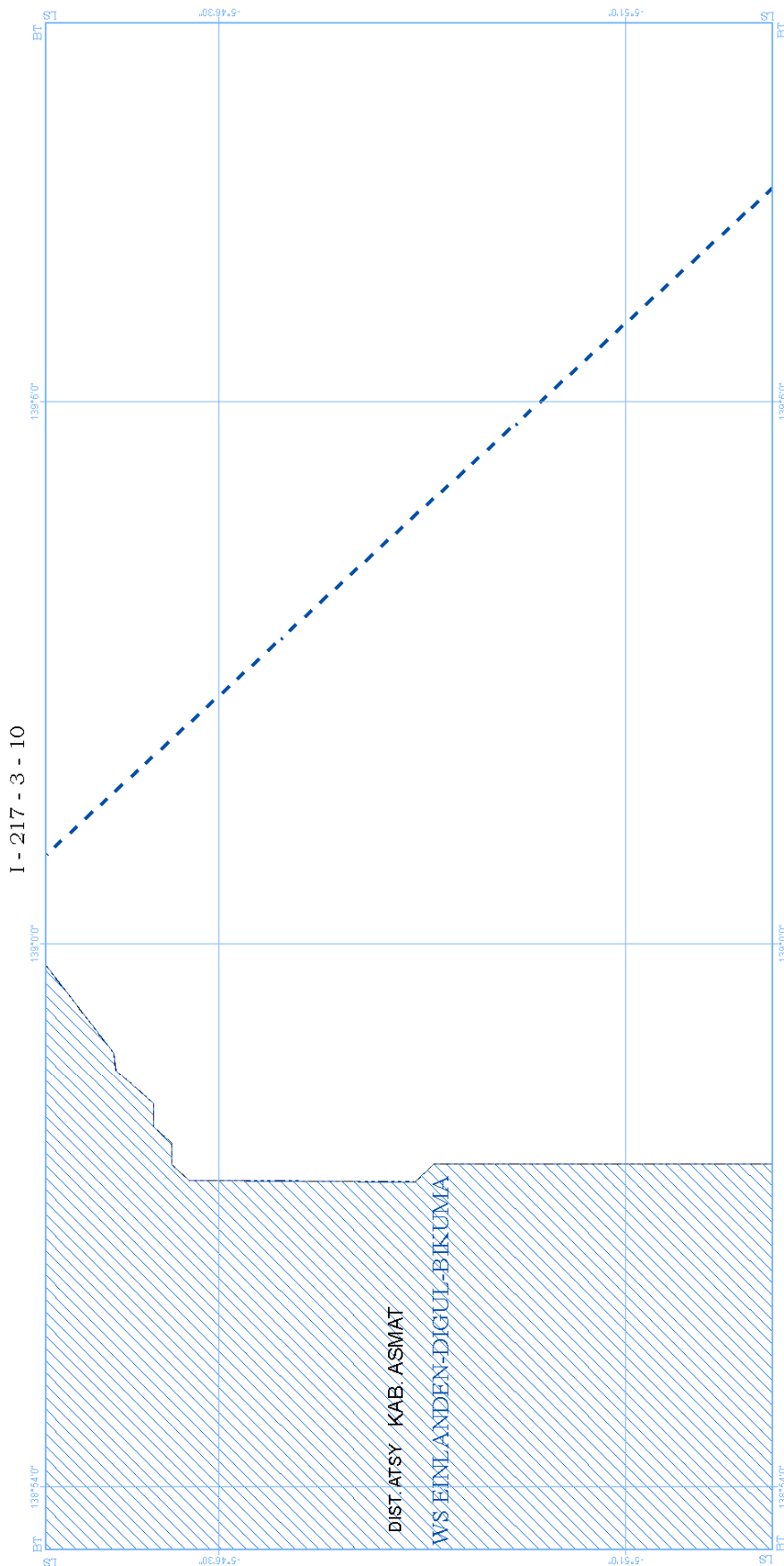


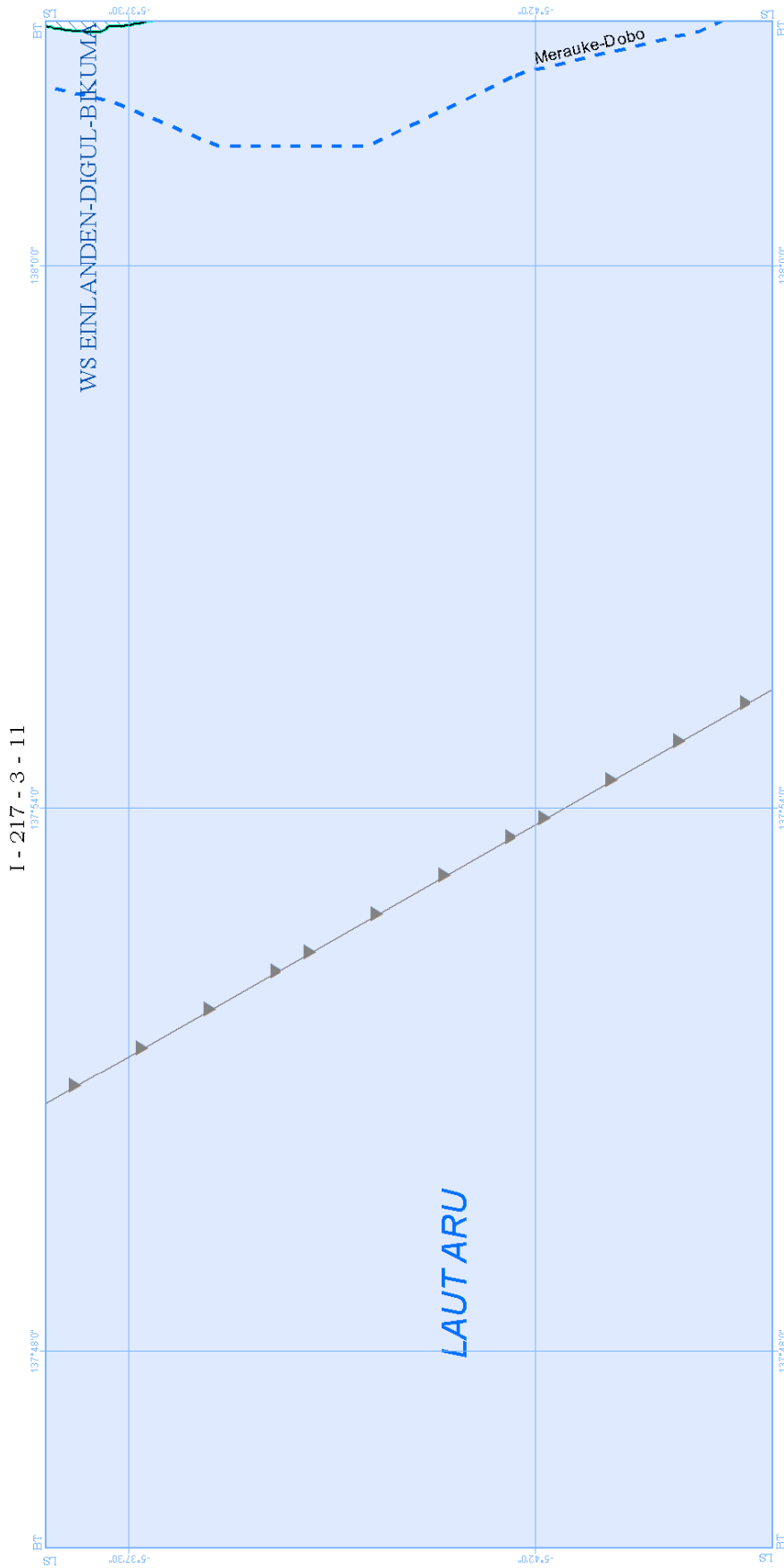


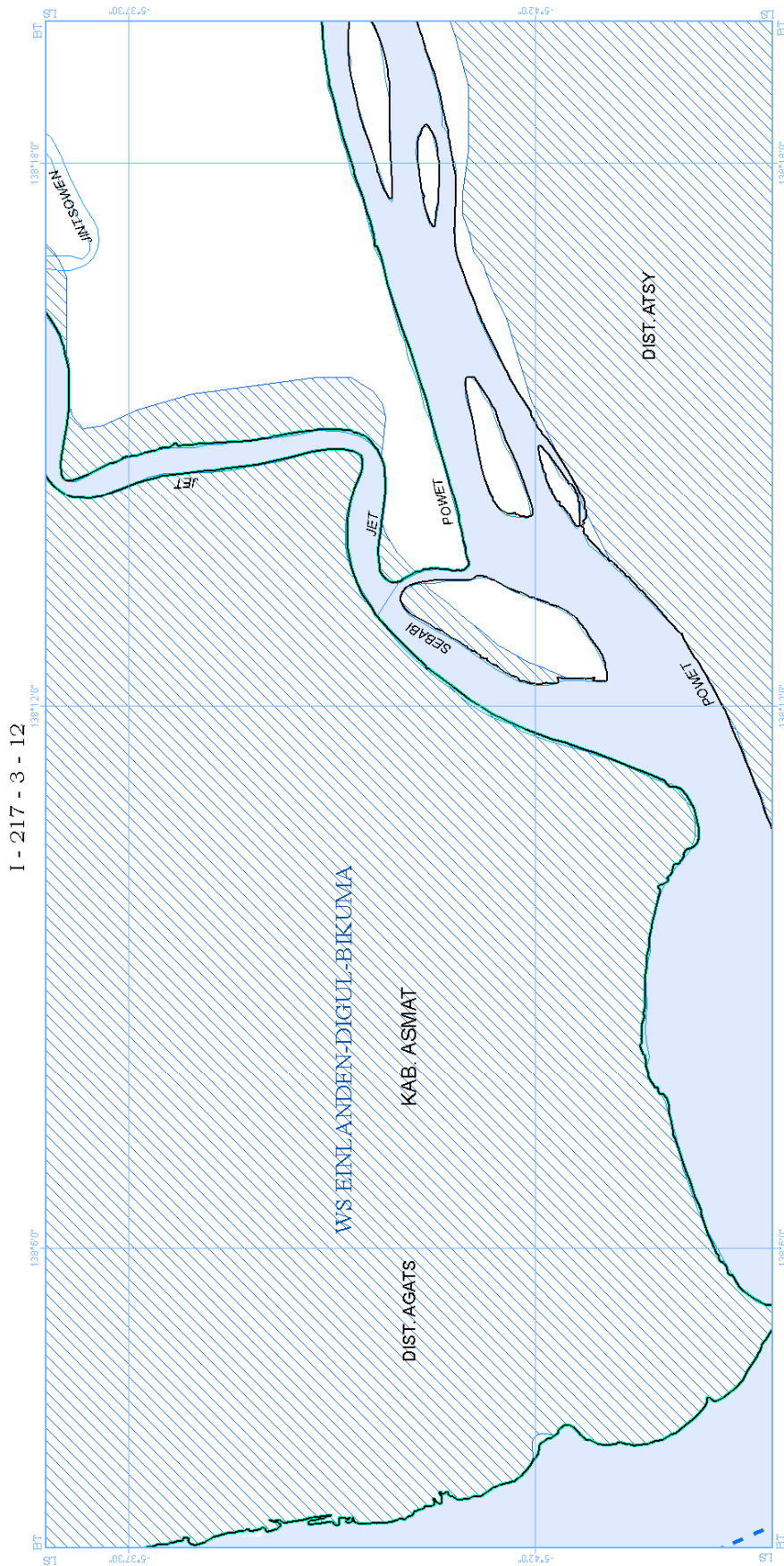


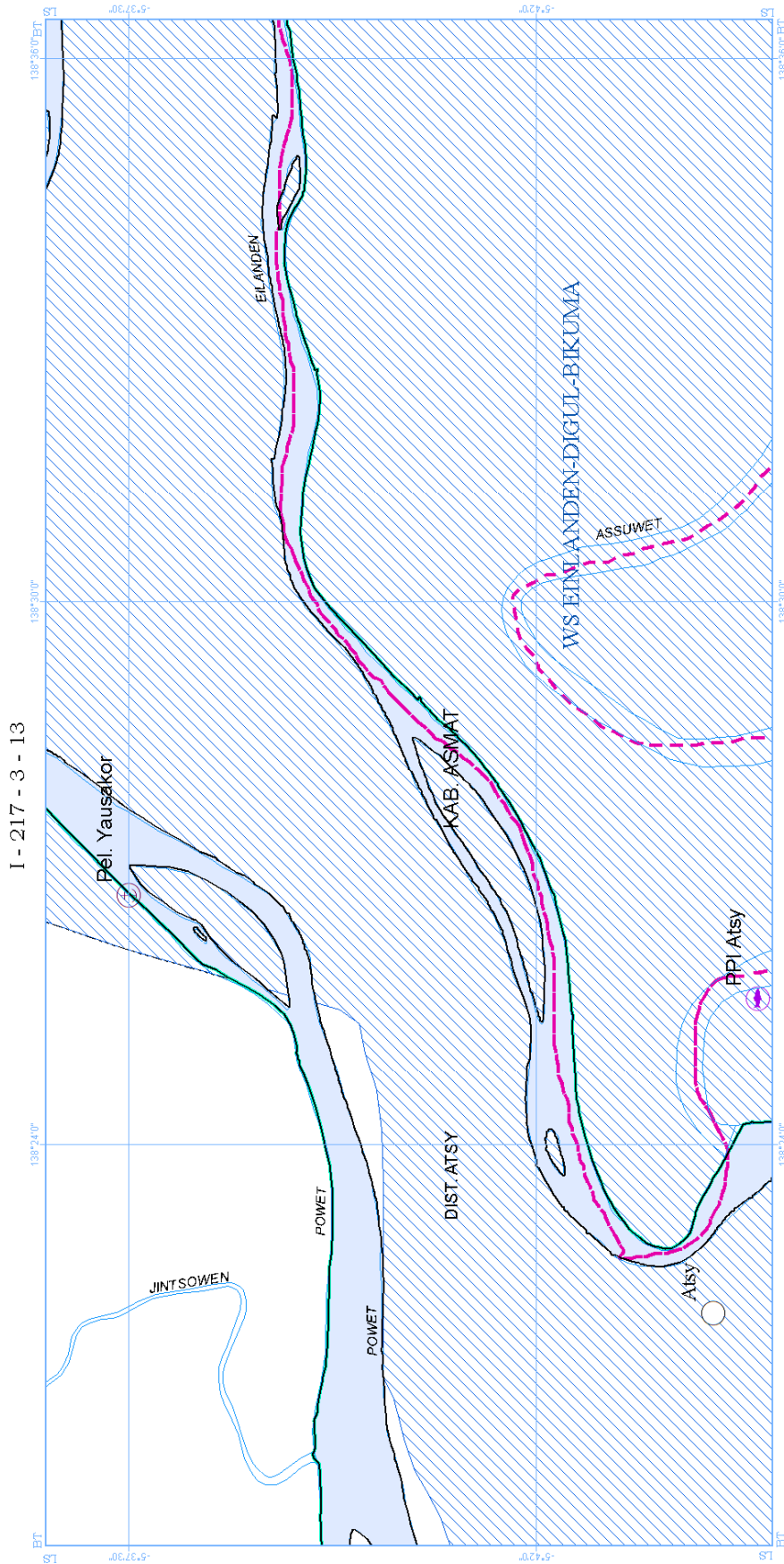
I - 217 - 3 - 08



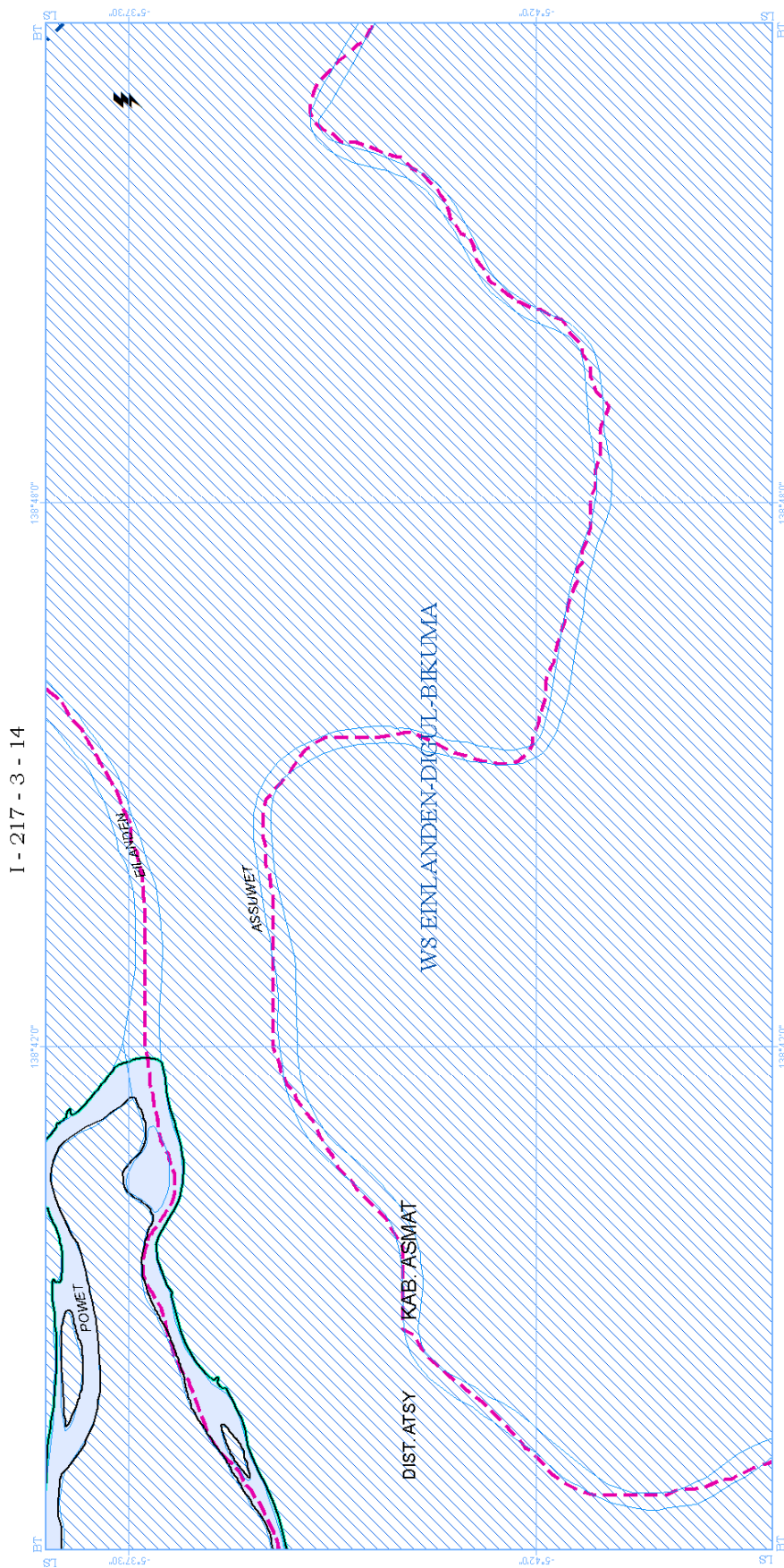




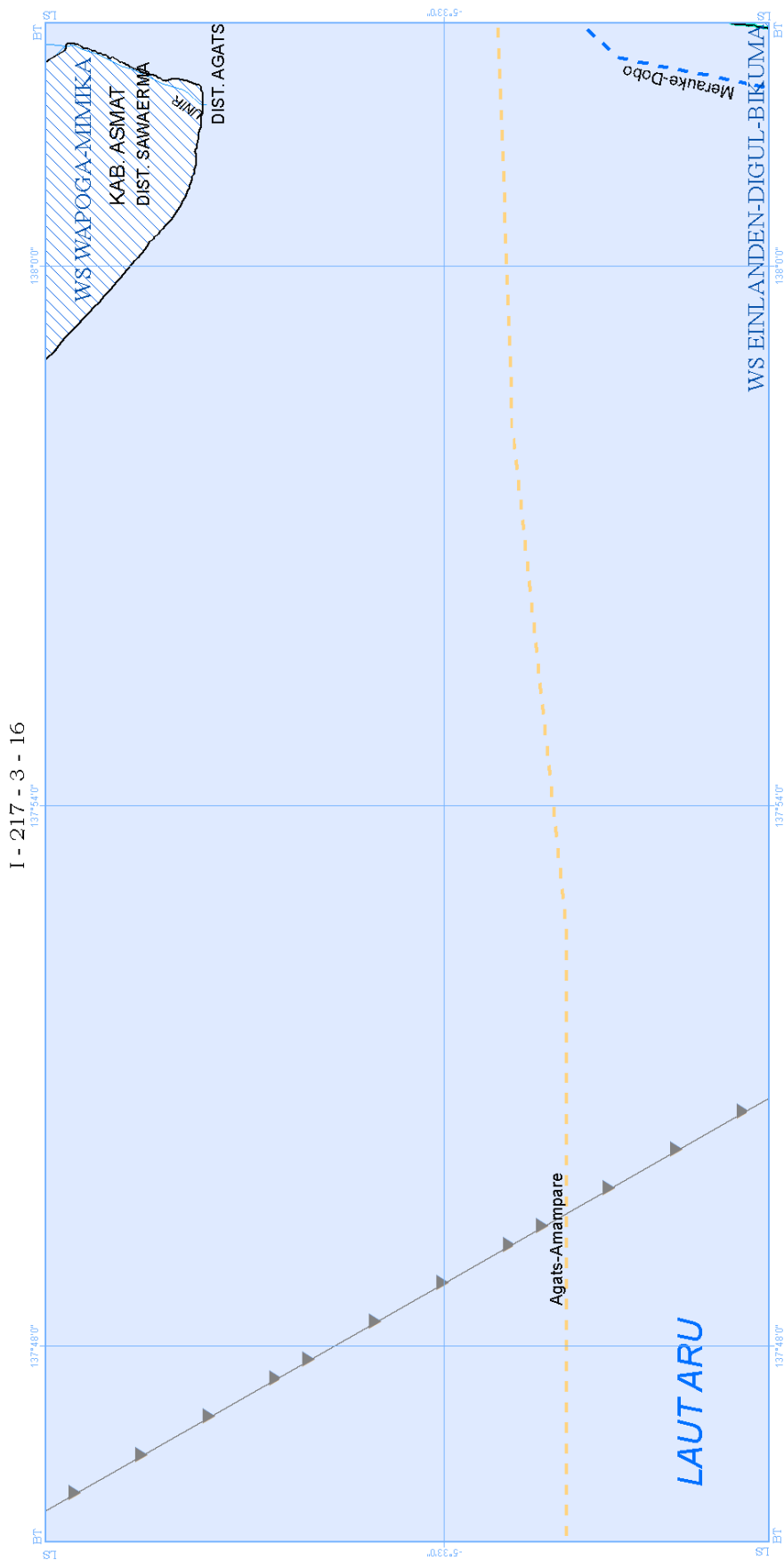


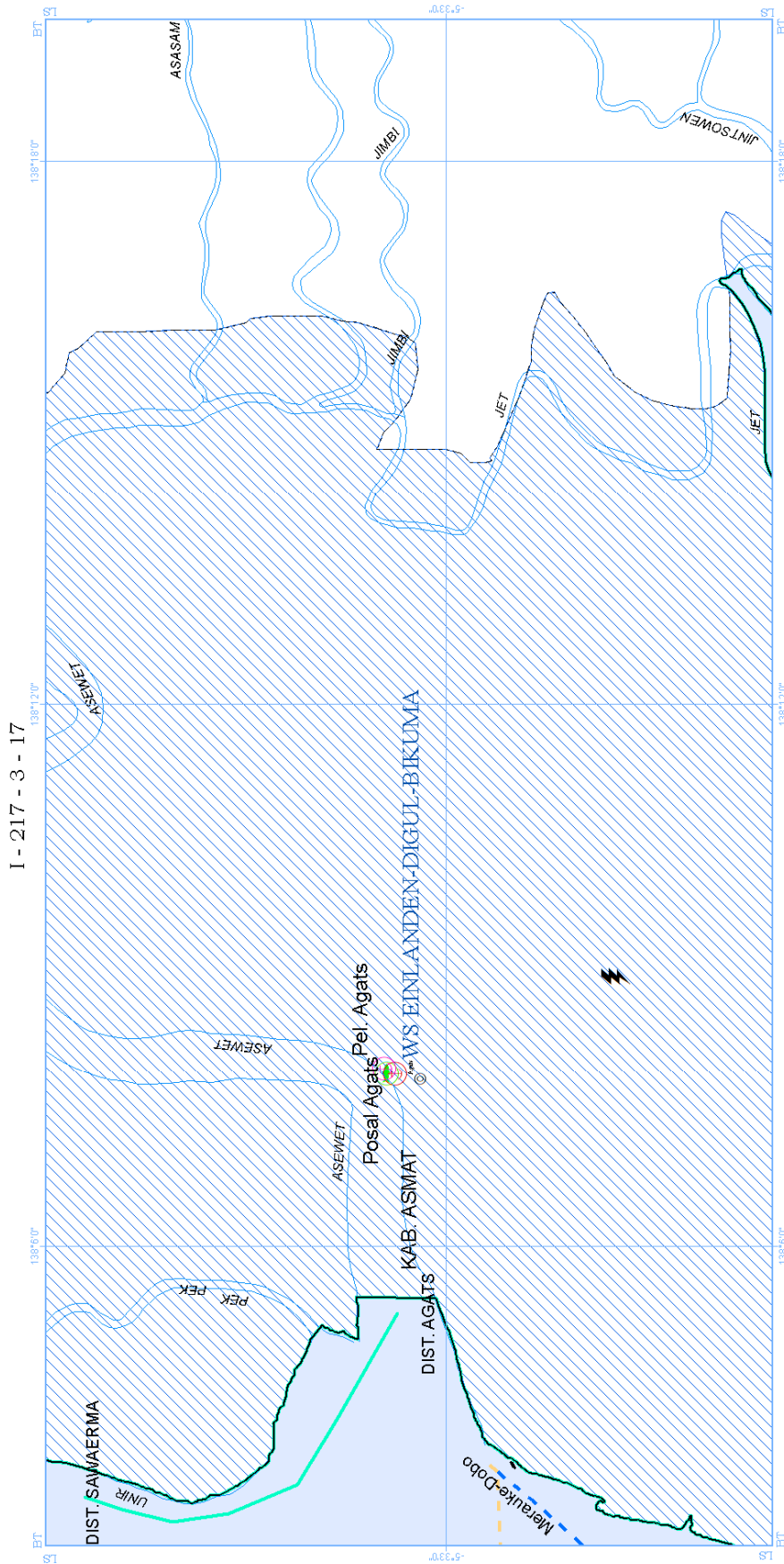




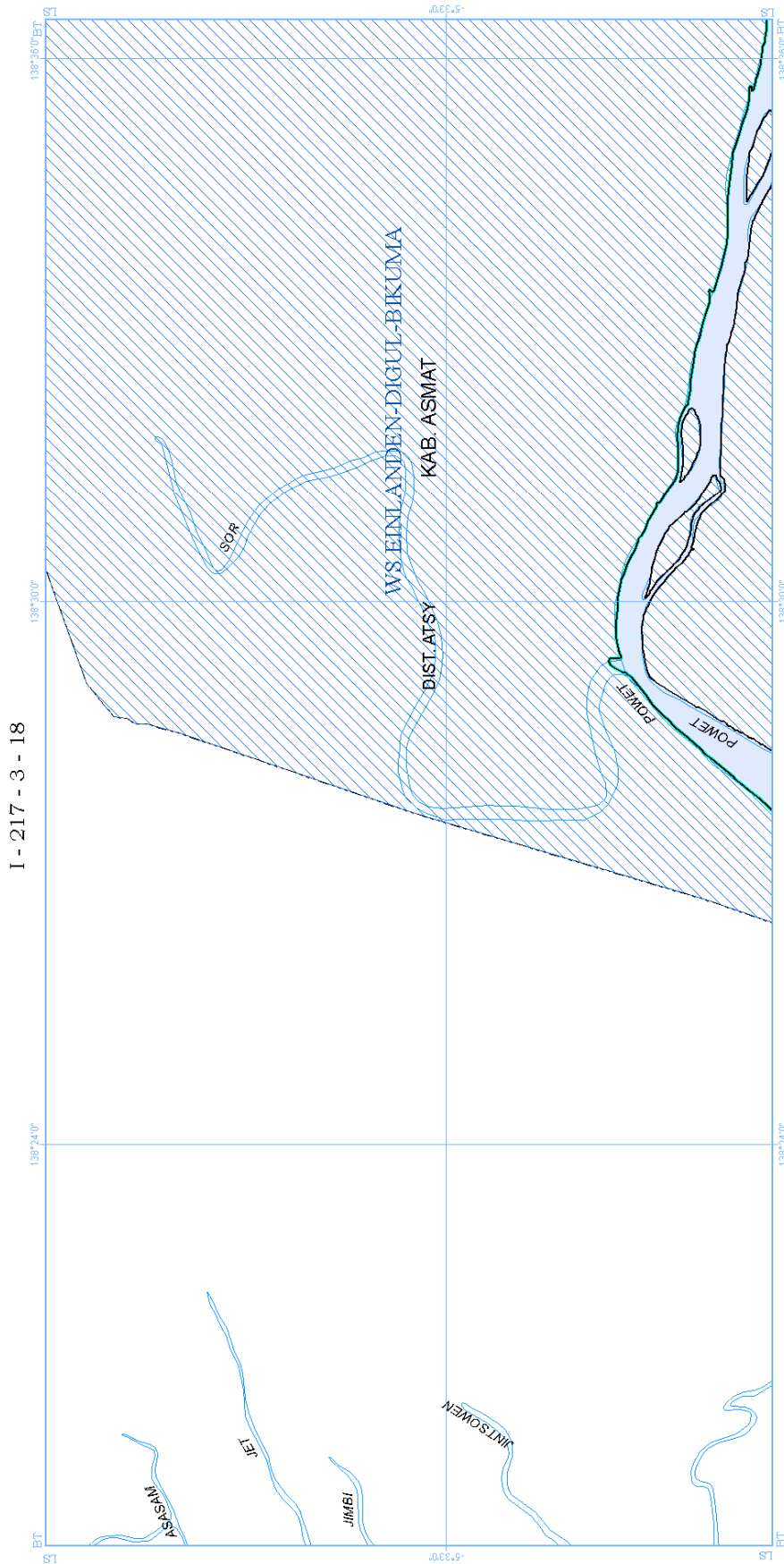






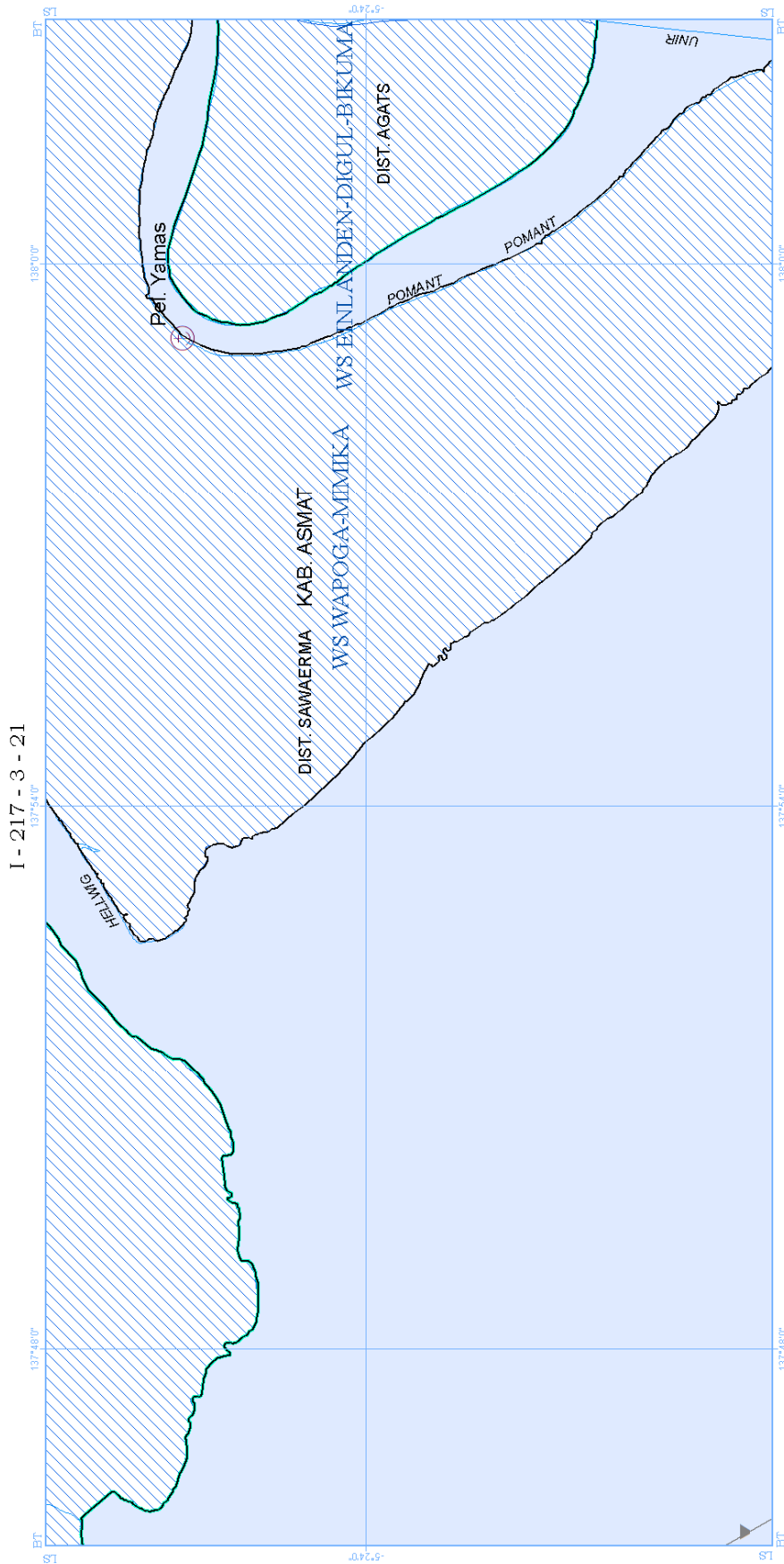


I - 217 - 3 - 17

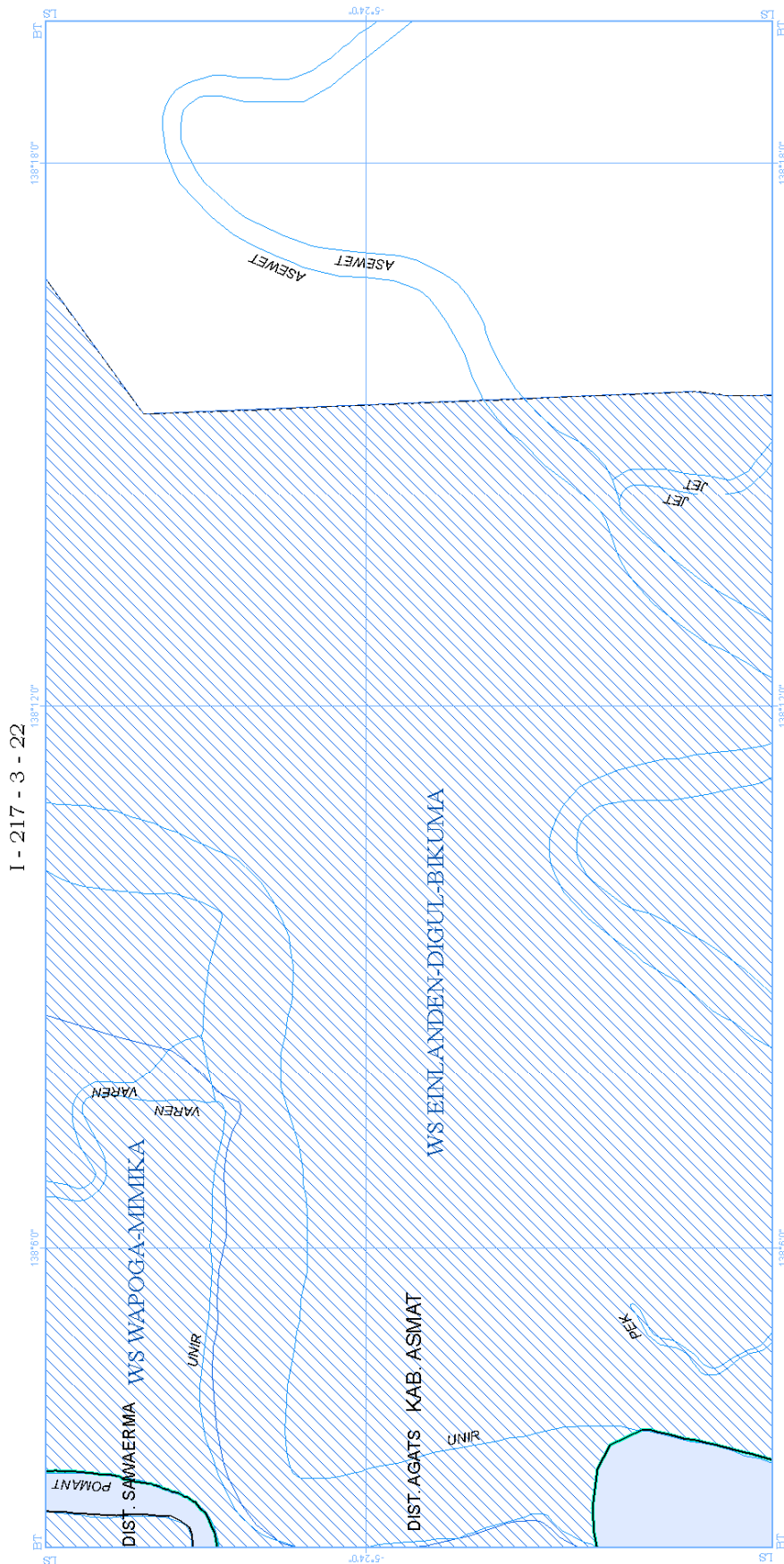


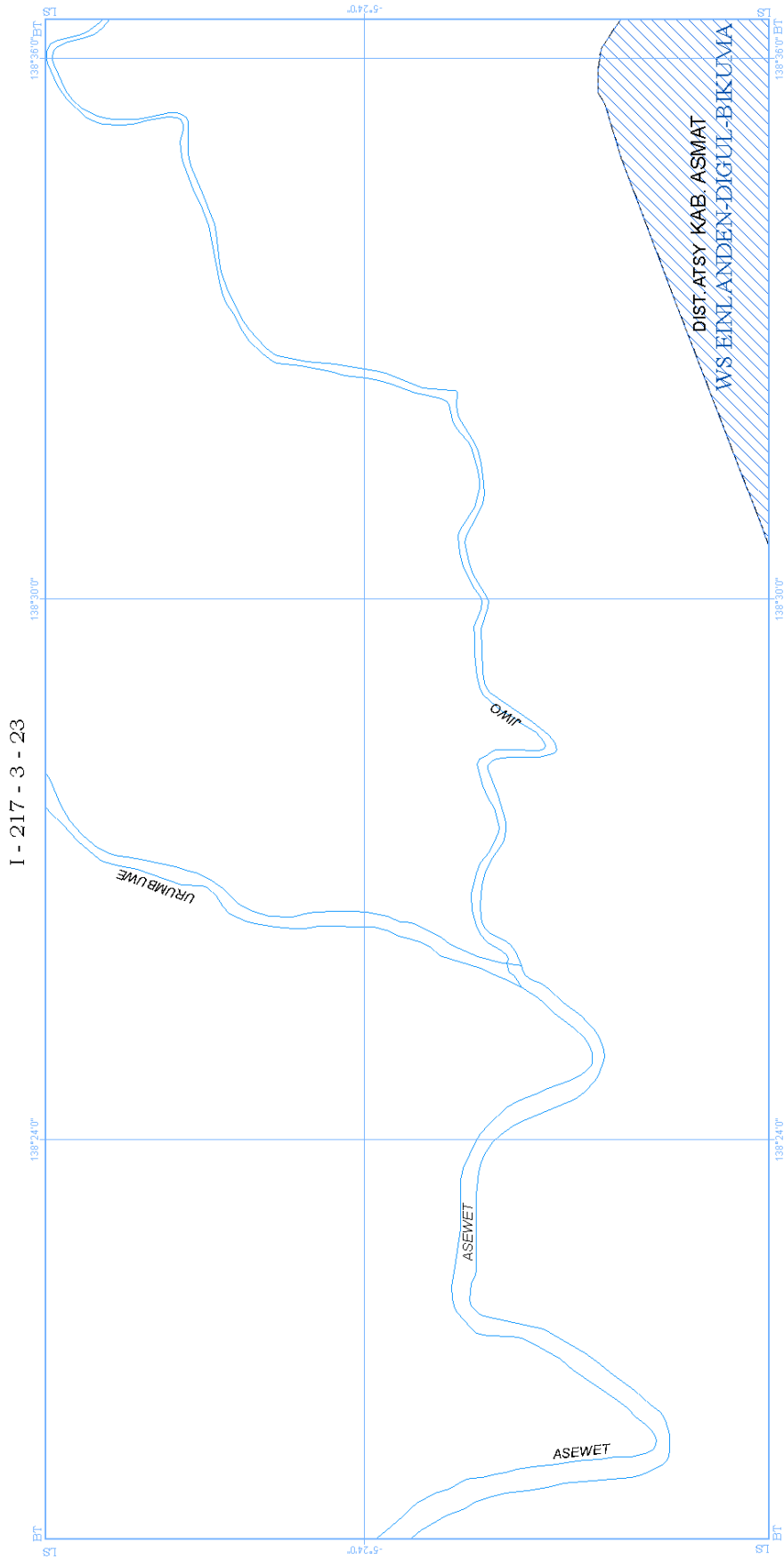


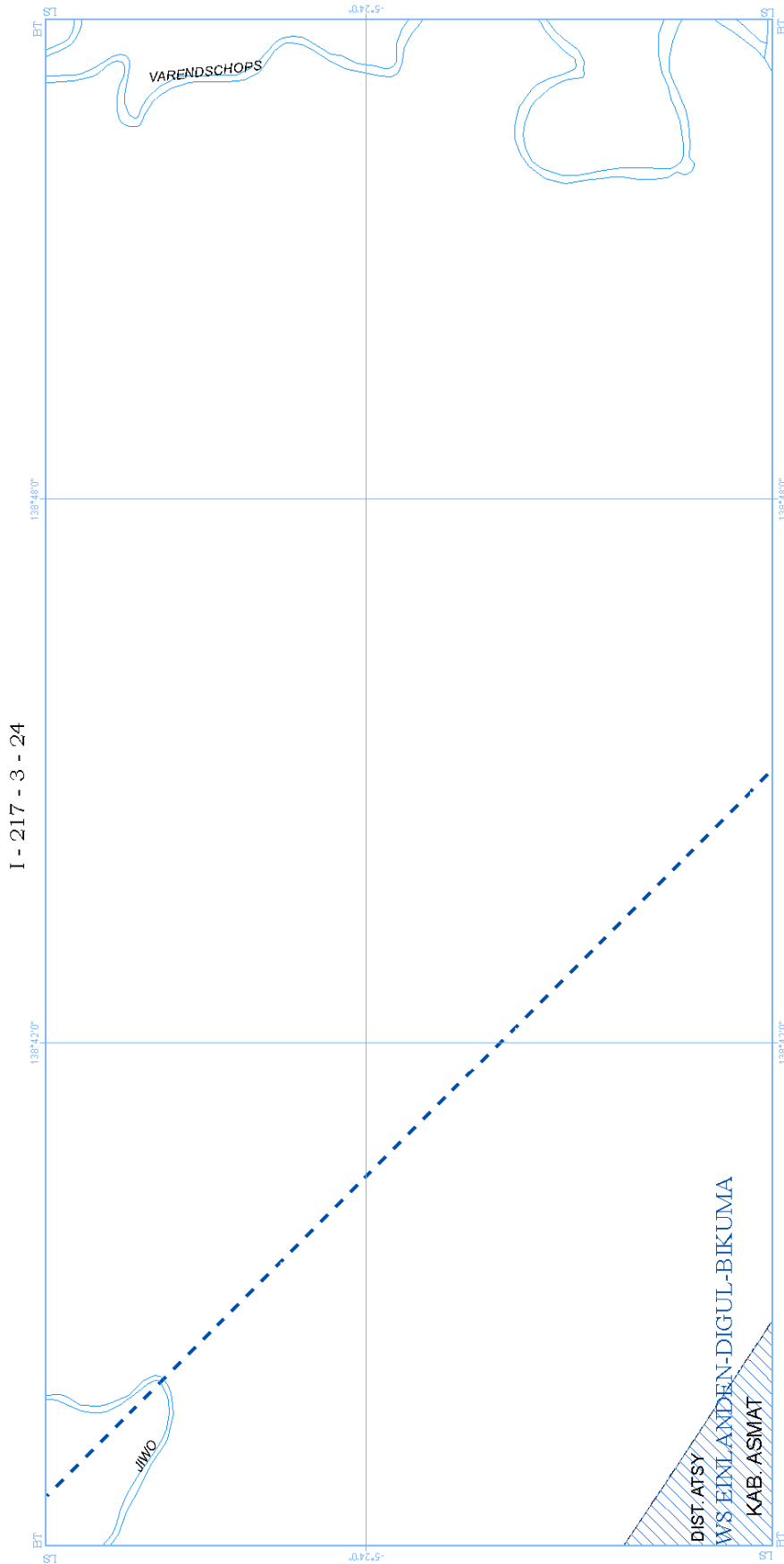












I - 217 - 3 - 24

